

+NOTICE!!

These documents have been scanned!

Do not place un-scanned documents beneath this notice!

Do not remove this notice from this file!

GPO Jacket No. 560-102
Print Order 61549
Rise Business Services, LLC
Job=AZ15 9/17/2019



Box Number= AZ15249



Claim Begin-End: AMC066892-AMC067906

1 Initial Receipt



AZ15249-2

AMC066892-AMC066892

**NO
DOCUMENTS
FOUND**

NO DOCUMENTS FOUND
NO DOCUMENTS FOUND

NOTICE!!

These documents have been scanned!

Do not place un-scanned documents beneath this notice!

Do not remove this notice from this file!

GPO Jacket No. 560-102
Print Order 61549
Rise Business Services, LLC
Job=AZ15 9/17/2019



Box Number= AZ15249



Claim Begin-End: AMC066892-AMC067906

2 Correspondence



AZ15249-2

AMC066892-AMC066892

**NO
DOCUMENTS
FOUND**

NO DOCUMENTS FOUND
NO DOCUMENTS FOUND

NOTICE!!

These documents have been scanned!

Do not place un-scanned documents beneath this notice!

Do not remove this notice from this file!

GPO Jacket No. 560-102
Print Order 61549
Rise Business Services, LLC
Job=AZ15 9/17/2019



Box Number= AZ15249



Claim Begin-End: AMC066892-AMC067906

3 Transfers



AZ15249-2

AMC066892-AMC066892

**NO
DOCUMENTS
FOUND**

NO DOCUMENTS FOUND
NO DOCUMENTS FOUND

NOTICE!!

These documents have been scanned!

Do not place un-scanned documents beneath this notice!

Do not remove this notice from this file!

GPO Jacket No. 560-102
Print Order 61549
Rise Business Services, LLC
Job=AZ15 9/17/2019



Box Number= AZ15249



Claim Begin-End: AMC066892-AMC067906

4 Annual Filings



AZ15249-2

AMC066892-AMC066892

**NO
DOCUMENTS
FOUND**

NO DOCUMENTS FOUND
NO DOCUMENTS FOUND

NOTICE!!

These documents have been scanned!

Do not place un-scanned documents beneath this notice!

Do not remove this notice from this file!

GPO Jacket No. 560-102
Print Order 61549
Rise Business Services, LLC
Job=AZ15 9/17/2019



Box Number= AZ15249



Claim Begin-End: AMC066892-AMC067906

5 Miscellaneous



AZ15249-2

AMC066892-AMC066892

**NO
DOCUMENTS
FOUND**

NO DOCUMENTS FOUND
NO DOCUMENTS FOUND

NOTICE!!

These documents have been scanned!

Do not place un-scanned documents beneath this notice!

Do not remove this notice from this file!

GPO Jacket No. 560-102
Print Order 61549
Rise Business Services, LLC
Job=AZ15 9/17/2019



Box Number= AZ15249



Claim Begin-End: AMC066892-AMC067906

6 Location Notices-Amendments and Supporting Documents



AZ15249-2

AMC066892-AMC066892

Kennecott

December 2, 1980

Bureau of Land Management
Arizona State Office
201 N. Central Avenue
2400 Valley Bank Center
Phoenix, Arizona 85073

Gentlemen:

Enclosed for your records are copies of documents filed with the offices of the referenced county recorders for each of the mining and mill site claims indicated, which are presently on file with your office. Each of these claims was properly and timely filed with your office pursuant to Section 314 of the Federal Land Policy and Management Act of 1976 and Bureau of Land Management Regulations at 43 C.F.R. 3833 together with maps depicting the location of the claims.

The enclosed were filed with the offices of the county recorders for Pinal, Gila and Graham Counties, Arizona, pursuant to voluntary provisions of Arizona Senate Bill 1237 § 27-210 which permit, but do not require, the filing of maps with county recorders for unpatented mining and mill site claims which were in existence as of September 3, 1978.

Very truly yours,

Neil A. Gambell

N. A. Gambell
Technical Services Superintendent

NAG
Enclosures

RECEIVED
B.L.M. AZ STATE OFFICE
PHOENIX, ARIZONA
DEC 5 8 14 AM '80

*** CERTIFICATE OF RECORDING



STATE OF ARIZONA, COUNTY OF PINAL (SS)
I HEREBY CERTIFY THAT THE WITHIN INSTRUMENT WAS FILED FOR RECORD IN
PINAL COUNTY, STATE OF ARIZONA. WITNESS MY HAND AND OFFICIAL SEAL.

NO: 659443 TIME: 1630 20OCT80 PAGES: 004 FEE \$022.00

WILLIAM S. TRUMAN
PINAL COUNTY RECORDER, BY *Carol Ann Gomes* 1031-796 DEPUTY

MAP

FROM: KCC

TO: AX 1

ARIZONA STATE OFFICE
BU. LAND MANAGEMENT.

DEC 5 1980

7:45 A.M.
PHOENIX, ARIZONA

1031-796

MAP OF MILL SITE CLAIMS
OWNED BY KENNECOTT CORPORATION
WHICH ARE SITUATED WITHIN SECTION 19,
TOWNSHIP 3S, RANGE 13E, G. & S.R.B. & M.,
PINAL COUNTY, ARIZONA

Attached for filing on behalf of Kennecott Corporation together with this information sheet and pursuant to S.R.S. §27-210 is a map depicting the following unpatented mill site claims owned by Kennecott Corporation:

Location Notice
Recorded in the Office
of the County Recorder
of Pinal County, Arizona

Claim Name	Legal Description	Type of Monuments	Location Notice		BLM Serial No. (AMC)
			Docket	Page	
Ax No. 1	$N\frac{1}{2}NE\frac{1}{4}NE\frac{1}{4}NE\frac{1}{4}$	Stone	626	391	66892
Ax No. 3	$S\frac{1}{2}NE\frac{1}{4}NE\frac{1}{4}NE\frac{1}{4}$	Stone	626	393	66894
Ax No. 5	$N\frac{1}{2}SE\frac{1}{4}NE\frac{1}{4}NE\frac{1}{4}$	Stone	626	395	66896
Ax No. 7	$S\frac{1}{2}SE\frac{1}{4}NE\frac{1}{4}NE\frac{1}{4}$	Stone	626	397	66898
Ax No. 9	$N\frac{1}{2}NE\frac{1}{4}SE\frac{1}{4}NE\frac{1}{4}$	Stone	626	399	66900
Ax No. 11	$S\frac{1}{2}NE\frac{1}{4}SE\frac{1}{4}NE\frac{1}{4}$	Stone	626	401	66902
Ax No. 13	$N\frac{1}{2}SE\frac{1}{4}SE\frac{1}{4}NE\frac{1}{4}$	Stone	626	403	66904
Ax No. 15	$S\frac{1}{2}SE\frac{1}{4}SE\frac{1}{4}NE\frac{1}{4}$	Stone	626	405	66906
Ax No. 17	$N\frac{1}{2}NE\frac{1}{4}NE\frac{1}{4}SE\frac{1}{4}$	Stone	626	407	66908
Ax No. 19	$S\frac{1}{2}NE\frac{1}{4}NE\frac{1}{4}SE\frac{1}{4}$	Stone	636	409	66910
Ax No. 21	$N\frac{1}{2}SE\frac{1}{4}NE\frac{1}{4}SE\frac{1}{4}$	Stone	626	411	66912
Ax No. 23	$S\frac{1}{2}SE\frac{1}{4}NE\frac{1}{4}SE\frac{1}{4}$	Stone	626	413	66914
Ax No. 25	$N\frac{1}{2}NE\frac{1}{4}SE\frac{1}{4}SE\frac{1}{4}$	Stone	626	415	66916
Ax No. 27	$S\frac{1}{2}NE\frac{1}{4}SE\frac{1}{4}SE\frac{1}{4}$	Stone	626	417	66918
Ax No. 29	$N\frac{1}{2}SE\frac{1}{4}SE\frac{1}{4}SE\frac{1}{4}$	Stone	626	419	66920
Ax No. 30	$S\frac{1}{2}SE\frac{1}{4}SE\frac{1}{4}SE\frac{1}{4}$	Stone	626	420	66921
Ax No. 55	$N\frac{1}{2}NE\frac{1}{4}NW\frac{1}{4}NE\frac{1}{4}$	Stone	626	445	66946
Ax No. 56	$N\frac{1}{2}NW\frac{1}{4}NE\frac{1}{4}NE\frac{1}{4}$	Stone	626	446	66947
Ax No. 57	$S\frac{1}{2}NE\frac{1}{4}NW\frac{1}{4}NE\frac{1}{4}$	Stone	626	447	66948
Ax No. 58	$S\frac{1}{2}NW\frac{1}{4}NE\frac{1}{4}NE\frac{1}{4}$	Stone	626	448	66949
Ax No. 59	$N\frac{1}{2}SE\frac{1}{4}NW\frac{1}{4}NE\frac{1}{4}$	Stone	626	449	66950
Ax No. 60	$N\frac{1}{2}SW\frac{1}{4}NE\frac{1}{4}NE\frac{1}{4}$	Stone	626	450	66951
Ax No. 61	$S\frac{1}{2}SE\frac{1}{4}NW\frac{1}{4}NE\frac{1}{4}$	Stone	626	451	66952
Ax No. 62	$S\frac{1}{2}SW\frac{1}{4}NE\frac{1}{4}NE\frac{1}{4}$	Stone	626	452	66953
Ax No. 63	$N\frac{1}{2}NE\frac{1}{4}SW\frac{1}{4}NE\frac{1}{4}$	Stone	626	453	66954
Ax No. 64	$N\frac{1}{2}NW\frac{1}{4}SE\frac{1}{4}NE\frac{1}{4}$	Stone	626	454	66955

1031-797

MAP OF MILL SITE CLAIMS
OWNED BY KENNECOTT CORPORATION
WHICH ARE SITUATED WITHIN SECTION 19,
TOWNSHIP 3S, RANGE 13E, G. & S.R.B. & M.,
PINAL COUNTY, ARIZONA

Attached for filing on behalf of Kennecott Corporation together with this information sheet and pursuant to S.R.S. §27-210 is a map depicting the following unpatented mill site claims owned by Kennecott Corporation:

Location Notice
Recorded in the Office
of the County Recorder
of Pinal County, Arizona

<u>Claim Name</u>	<u>Legal Description</u>	<u>Type of Monuments</u>	<u>Location Notice</u>		<u>BLM Serial No. (AMC)</u>
			<u>Docket</u>	<u>Page</u>	
Ax No. 65.	$S\frac{1}{2}NE\frac{1}{4}SW\frac{1}{4}NE\frac{1}{4}$	Stone	626	455	66956
Ax No. 66	$S\frac{1}{2}NW\frac{1}{4}SE\frac{1}{4}NE\frac{1}{4}$	Stone	626	456	66957
Ax No. 67	$N\frac{1}{2}SE\frac{1}{4}SW\frac{1}{4}NE\frac{1}{4}$	Stone	626	457	66958
Ax No. 68	$N\frac{1}{2}SW\frac{1}{4}SE\frac{1}{4}NE\frac{1}{4}$	Stone	626	458	66959
Ax No. 69	$S\frac{1}{2}SE\frac{1}{4}SW\frac{1}{4}NE\frac{1}{4}$	Stone	626	459	66960
Ax No. 70	$S\frac{1}{2}SW\frac{1}{4}SE\frac{1}{4}NE\frac{1}{4}$	Stone	626	460	66961
Ax No. 71	$N\frac{1}{2}NE\frac{1}{4}NW\frac{1}{4}SE\frac{1}{4}$	Stone	626	461	66962
Ax No. 72	$N\frac{1}{2}NW\frac{1}{4}NE\frac{1}{4}SE\frac{1}{4}$	Stone	626	462	66963
Ax No. 73.	$S\frac{1}{2}NE\frac{1}{4}NW\frac{1}{4}SE\frac{1}{4}$	Stone	626	463	66964
Ax No. 74	$S\frac{1}{2}NW\frac{1}{4}NE\frac{1}{4}SE\frac{1}{4}$	Stone	626	464	66965
Ax No. 75	$N\frac{1}{2}SE\frac{1}{4}NW\frac{1}{4}SE\frac{1}{4}$	Stone	626	465	66966
Ax No. 76	$N\frac{1}{2}SW\frac{1}{4}NE\frac{1}{4}SE\frac{1}{4}$	Stone	626	466	66967
Ax No. 77.	$S\frac{1}{2}SE\frac{1}{4}NW\frac{1}{4}SE\frac{1}{4}$	Stone	626	467	66968
Ax No. 78.	$S\frac{1}{2}SW\frac{1}{4}NE\frac{1}{4}SE\frac{1}{4}$	Stone	626	468	66969
Ax No. 79	$N\frac{1}{2}NW\frac{1}{4}SE\frac{1}{4}SE\frac{1}{4}$	Stone	626	469	66970
Ax No. 80.	$S\frac{1}{2}NW\frac{1}{4}SE\frac{1}{4}SE\frac{1}{4}$	Stone	626	470	66971
Ax No. 81	$N\frac{1}{2}SW\frac{1}{4}SE\frac{1}{4}SE\frac{1}{4}$	Stone	626	471	66972
Ax No. 82.	$S\frac{1}{2}SW\frac{1}{4}SE\frac{1}{4}SE\frac{1}{4}$	Stone	626	472	66973

1031-798

These are valid mill site claims which were located and which have been owned by Kennecott and which have been validly maintained since before September 1, 1978; they are, therefore, not subject to the location requirements enacted since the original valid location of the claims, including without limitation the laws of 1978, Chapter 177, amending the provisions of A.R.S. §27-203. This filing is under the voluntary provisions of A.R.S. §27-210 and neither this filing nor any defect which may be contained herein constitutes a waiver, relinquishment, abandonment or forfeiture of any of Kennecott's rights in these claims validly existing or perfected under prior law.

Dated this 16 day of October, 1980.

KENNECOTT CORPORATION


By Richard D. Elliott
Richard D. Elliott, Mines Plant Engineer,
Ray Mines Division, Kennecott Minerals
Company, a Division of Kennecott
Corporation

STATE OF ARIZONA)
) SS
County of Pinal)

The foregoing instrument was acknowledged before me this 16th day of October, 1980, by Richard D. Elliott, the Mines Plant Engineer of Ray Mines Division, Kennecott Minerals Company, a division of Kennecott Corporation, a New York Corporation, on behalf of the Corporation.

Helen J. Fluharty
Notary Public

My Commission Expires Sept. 18, 1984



1031-75

13 18
24 19

18 17
19 20

AX NO. 55	AX NO. 56	AX NO. 1
AX NO. 57	AX NO. 58	AX NO. 3
AX NO. 59	AX NO. 60	AX NO. 5
AX NO. 61	AX NO. 62	AX NO. 7
AX NO. 63	AX NO. 64	AX NO. 9
AX NO. 65	AX NO. 66	AX NO. 11
AX NO. 67	AX NO. 68	AX NO. 13
AX NO. 69	AX NO. 70	AX NO. 15
AX NO. 71	AX NO. 72	AX NO. 17
AX NO. 73	AX NO. 74	AX NO. 19
AX NO. 75	AX NO. 76	AX NO. 21
AX NO. 77	AX NO. 78	AX NO. 23
	AX NO. 79	AX NO. 25
	AX NO. 80	AX NO. 27
	AX NO. 81	AX NO. 29
	AX NO. 82	AX NO. 30

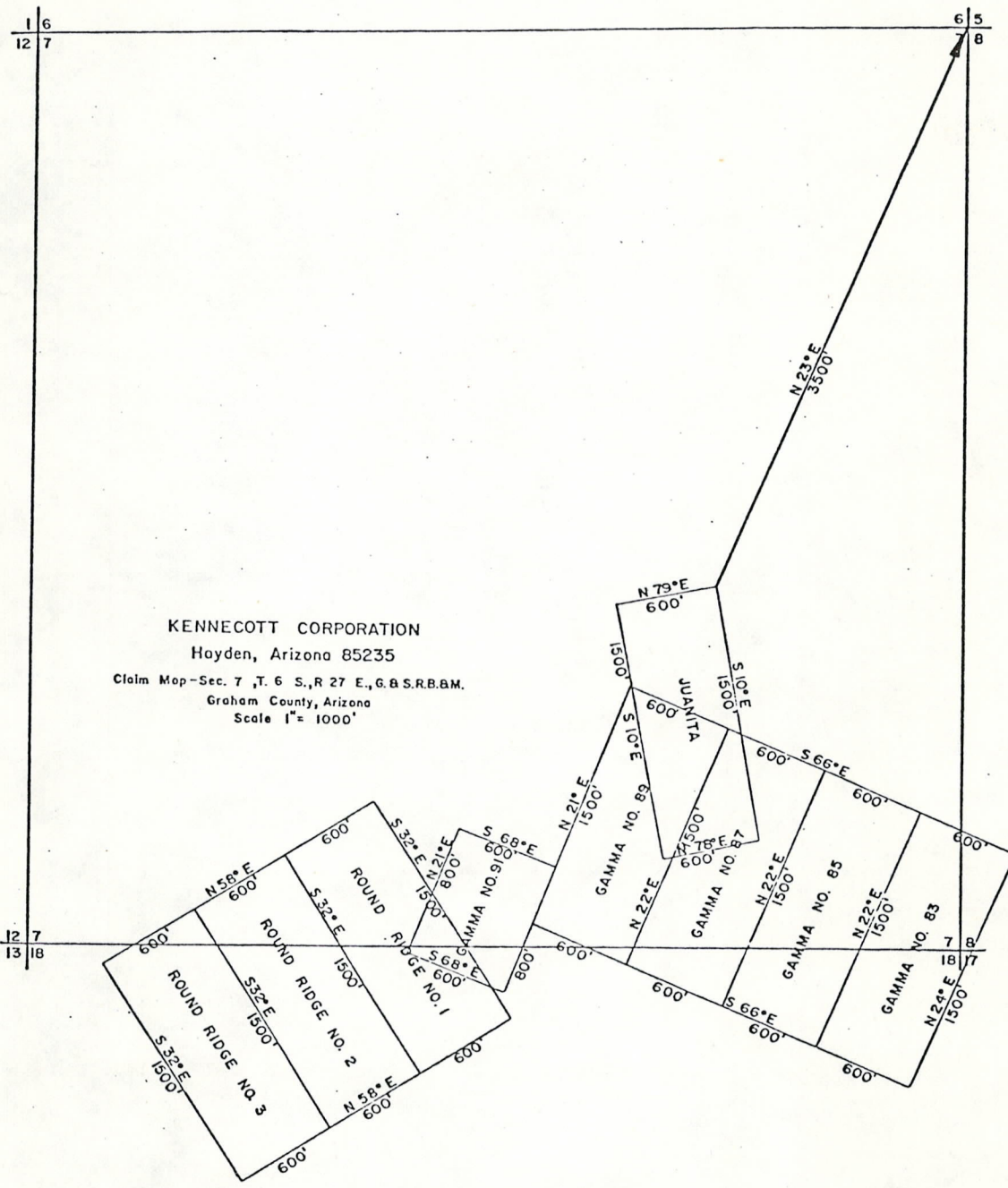
KENNECOTT CORPORATION
Hayden, Arizona 85235

Claim Map - Sec. 19, T. 3 S., R. 13 E., G.S.R.B.M.
Pinal County, Arizona
Scale 1"=1000'

24 19
25 30

19 20
30 29





KENNECOTT CORPORATION
 Hayden, Arizona 85235
 Claim Map - Sec. 7, T. 6 S., R. 27 E., G. 8 S.R.B.M.
 Graham County, Arizona
 Scale 1" = 1000'

MAP OF UNPATENTED LODGE MINING CLAIMS
 OWNED BY KENNECOTT CORPORATION
 WHICH ARE SITUATED WITHIN SECTION 7,
 TOWNSHIP 6S, RANGE 27E, G. & S.R.B. & M.,
 GRAHAM COUNTY, ARIZONA

Attached for filing on behalf of Kennecott Corporation together with this information sheet and pursuant to S.R.S. §27-210 is a map depicting the following unpatented lode mining claims owned by Kennecott Corporation:

Location Notice
 Recorded in the Office
 of the County Recorder
 of Graham County, Arizona


Claim Name	Type of Monuments	Location Notice		Amended Notice		BLM Serial No. (AMC)
		Docket	Page	Docket	Page	
Gamma #83	Stone	51	458			67888
Gamma #85	Stone	51	460			67889
Gamma #87	Stone	51	461			67890
Gamma #89	Stone	51	462			67891
Gamma #91	Stone	51	463			67892
Juanita	Wood post	40	334			67903
Round Ridge No. 1	Stone	40	382			67904
Round Ridge No. 2	Stone	40	383			67905
Round Ridge No. 3	Stone	40	384			67906

7:45 A.M.
PHOENIX, ARIZONA

DEC 5 1980

ARIZONA STATE OFFICE
 BU. LAND MANAGEMENT

IN, County of Graham, ss Fees 4.50 No. 5185.
 I hereby certify that the within instrument was filed and recorded
 Kennecott Corp. 10-17-80
 at request of _____
 in Docket No. 332 Page 347-349 and indexed in Mines
 Witness my hand and official seal the day and year aforesaid.
 SHERLEY ANGLE
 COUNTY RECORDER BY Sherley Davis Deputy



DOCKET 332 PAGE 347

These are valid mining claims which were located and which have been owned by Kennecott and which have been validly maintained since before September 1, 1978; they are, therefore, not subject to the location requirements enacted since the original valid location of the claims, including without limitation the laws of 1978, Chapter 177, amending the provisions of A.R.S. §27-203. This filing is under the voluntary provisions of A.R.S. §27-210 and neither this filing nor any defect which may be contained herein constitutes a waiver, relinquishment, abandonment or forfeiture of any of Kennecott's rights in these claims validly existing or perfected under prior law.

Dated this 16 day of October, 1980.

KENNECOTT CORPORATION

By Richard D. Elliott
Richard D. Elliott, Mines Plant Engineer,
Ray Mines Division, Kennecott Minerals
Company, a Division of Kennecott
Corporation

STATE OF ARIZONA)
) ss
County of Pinal)

The foregoing instrument was acknowledged before me this 16th day of October, 1980, by Richard D. Elliott, the Mines Plant Engineer of Ray Mines Division, Kennecott Minerals Company, a division of Kennecott Corporation, a New York Corporation, on behalf of the Corporation.

Heleen J. Fluharty
Notary Public

My Commission Expires Sept. 12, 1984



MAP OF UNPATENTED LODE MINING CLAIMS
 OWNED BY KENNECOTT CORPORATION
 WHICH ARE SITUATED WITHIN SECTION 18,
 TOWNSHIP 6S, RANGE 27E, G. & S. R. B. & M.,
 GRAHAM COUNTY, ARIZONA

Attached for filing on behalf of Kennecott Corporation together with this information sheet and pursuant to S. R. S. §27-210 is a map depicting the following unpatented lode mining claims owned by Kennecott Corporation:

Location Notice
 Recorded in the Office
 of the County Recorder
 of Graham County, Arizona


Claim Name	Type of Monuments	Location Notice		Amended Notice		BLM Serial No. (AMC)
		Docket	Page	Docket	Page	
Beta No. 81	Rock	46	338			67864
Beta No. 83	Rock	46	340			67866
Beta No. 84	Rock	46	341			67867
Beta No. 85	Rock	46	342	83	138	67868
Beta No. 86	Rock	46	343	83	139	67869
Beta No. 87	Rock	51	474			67870
Beta No. 88	Rock	51	475	81	460	67871
Beta No. 89	Rock	46	346			67872
Beta No. 90	Rock	46	347			67873
Beta No. 92	Rock	46	349			67874
Beta No. 93	Rock	51	476			67875
Beta No. 94	Rock	51	477			67876
Jinks No. 22	Rock	50	143	81	466	67897
Jinks No. 23	Rock	50	144	81	467	67898

ARIZONA STATE OFFICE
 BUL. LAND MANAGEMENT

DEC 5 1980

7:45 A.M.
 PHOENIX, ARIZONA

STATE OF ARIZONA, County of Graham, ss Fee \$ 7.00 No. 5172.
 I hereby certify that the within instrument was filed and recorded
 at request of Kennecott Copper Co. 10-17-80
 in Docket No. 332 Page 307-309 John Mines
 County Clerk
Swely P. ... Deputy



These are valid mining claims which were located and which have been owned by Kennecott and which have been validly maintained since before September 1, 1978; they are, therefore, not subject to the location requirements enacted since the original valid location of the claims, including without limitation the laws of 1978, Chapter 177, amending the provisions of A.R.S. §27-203. This filing is under the voluntary provisions of A.R.S. §27-210 and neither this filing nor any defect which may be contained herein constitutes a waiver, relinquishment, abandonment or forfeiture of any of Kennecott's rights in these claims validly existing or perfected under prior law.

Dated this 16 day of October, 1980.

KENNECOTT CORPORATION

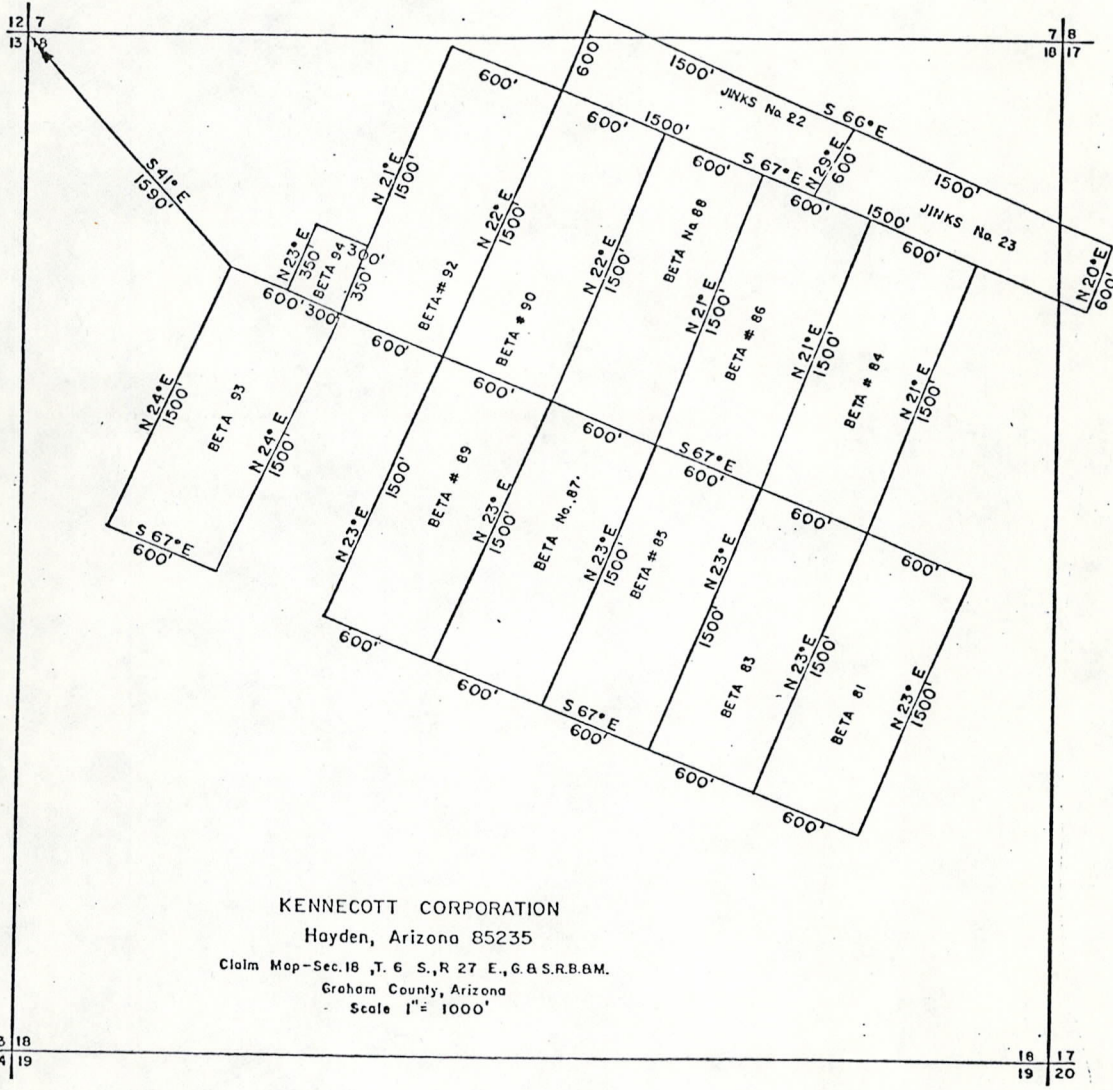
By Richard D. Elliott
Richard D. Elliott, Mines Plant Engineer,
Ray Mines Division, Kennecott Minerals
Company, a Division of Kennecott
Corporation

STATE OF ARIZONA)
) ss
County of Pinal)

The foregoing instrument was acknowledged before me this 16th day of October, 1980, by Richard D. Elliott, the Mines Plant Engineer of Ray Mines Division, Kennecott Minerals Company, a division of Kennecott Corporation, a New York Corporation, on behalf of the Corporation.

Helen J. Fluharty
Notary Public

My Commission Expires Sept. 18, 1984



KENNECOTT CORPORATION
 Hayden, Arizona 85235
 Claim Map - Sec. 18, T. 6 S., R. 27 E., G. & S.R.B.&M.
 Graham County, Arizona
 Scale 1" = 1000'

MAP OF UNPATENTED LODE MINING CLAIMS
 OWNED BY KENNECOTT CORPORATION
 WHICH ARE SITUATED WITHIN SECTION 17,
 TOWNSHIP 6S, RANGE 27E, G. & S.R.B. & M.,
 GRAHAM COUNTY, ARIZONA

Attached for filing on behalf of Kennecott Corporation together with this information sheet and pursuant to S.R.S. §27-210 is a map depicting the following unpatented lode mining claims owned by Kennecott Corporation:

Location Notice
 Recorded in the Office
 of the County Recorder
 of Graham County, Arizona

<u>Claim Name</u>	<u>Type of Monuments</u>	<u>Location Notice</u>		<u>Amended Notice</u>		<u>BLM Serial No. (AMC)</u>
		<u>Docket</u>	<u>Page</u>	<u>Docket</u>	<u>Page</u>	
Gamma #63	Stone	45	470	47	519	67877
Gamma #65	Stone	45	472			67878
Gamma #66	Stone	45	473			67879
Gamma #67	Stone	45	474			67880
Gamma #68	Stone	45	475			67881
Gamma #69	Stone	45	476			67882
Gamma #70	Stone	45	477			67883
Gamma #71	Stone	51	454			67884
Gamma #72	Stone	51	455			67885
Gamma #73	Stone	45	480			67886
Gamma #74	Stone	45	481			67887
Jinks #24	Stone	50	145			67899
Jinks #25	Stone	50	146	51	471	67900
Jinks #26	Stone	50	147			67901
Jinks #27	Stone	50	148	83	126	67902
Beta #61	Stone	45	542			67844
Beta #62	Stone	45	543			67845
Beta #63	Stone	45	544			67846
Beta #64	Stone	45	545			67847
Beta #65	Stone	45	546			67848
Beta #66	Stone	45	547			67849
Beta #67	Stone	45	548			67850
Beta #68	Stone	45	549			67851
Beta #69	Stone	45	550			67852
Beta #70	Stone	45	551			67853
Beta #71	Stone	45	552			67854
Beta #72	Stone	45	553			67855
Beta #73	Stone	45	554			67856
Beta #74	Stone	45	555			67857
Beta #75	Stone	45	556			67858

<u>Claim Name</u>	<u>Type of Monuments</u>	<u>Location Notice</u>		<u>Amended Notice</u>		<u>BLM Serial No. (AMC)</u>
		<u>Docket</u>	<u>Page</u>	<u>Docket</u>	<u>Page</u>	
Beta #76	Stone	45	557			67859
Beta #77	Stone	45	558			67860
Beta #78	Stone	45	559			67861
Jinks #3	Stone	50	124			67893
Jinks #4	Stone	50	125			67894
Alpha #76	Stone	46	36			67843

ARIZONA STATE OFFICE
BU. LAND MANAGEMENT
DEC 5 1980
7:45 A.M.
PHOENIX, ARIZONA

These are valid mining claims which were located and which have been owned by Kennecott and which have been validly maintained since before September 1, 1978; they are, therefore, not subject to the location requirements enacted since the original valid location of the claims, including without limitation the laws of 1978, Chapter 177, amending the provisions of A.R.S. §27-203. This filing is under the voluntary provisions of A.R.S. §27-210 and neither this filing nor any defect which may be contained herein constitutes a waiver, relinquishment, abandonment or forfeiture of any of Kennecott's rights in these claims validly existing or perfected under prior law.

Dated this 16 day of October, 1980.

KENNECOTT CORPORATION

By Richard D. Elliott
Richard D. Elliott, Mines Plant Engineer,
Ray Mines Division, Kennecott Minerals
Company, a Division of Kennecott
Corporation

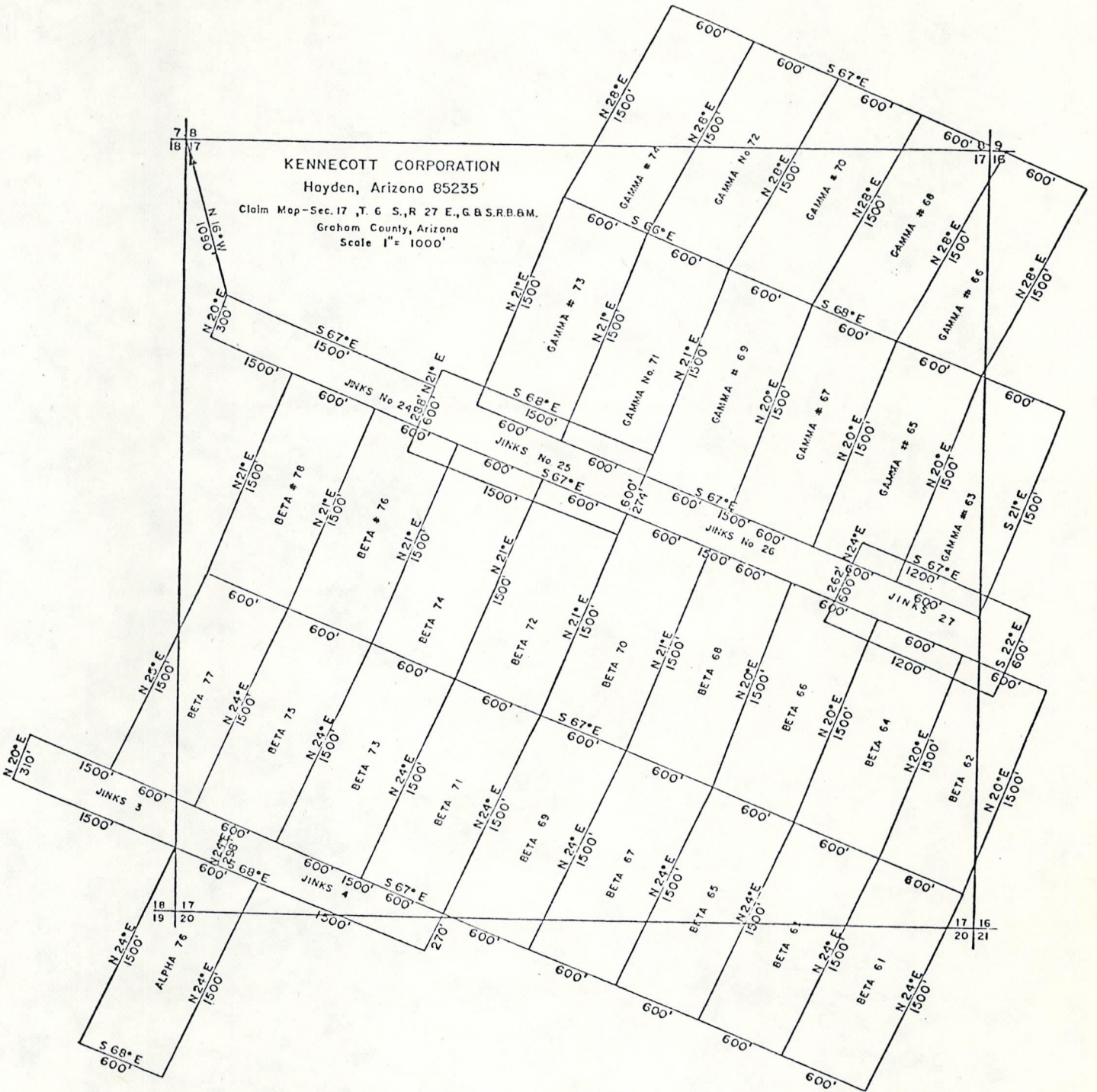
STATE OF ARIZONA)
) SS
County of Pinal)

The foregoing instrument was acknowledged before me this 16th day of October, 1980, by Richard D. Elliott, the Mines Plant Engineer of Ray Mines Division, Kennecott Minerals Company, a division of Kennecott Corporation, a New York Corporation, on behalf of the Corporation.

Helen J. Fluharty
Notary Public

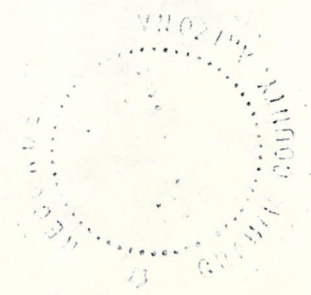
My Commission Expires Sept. 13, 1984





STATE OF ARIZONA, County of Graham, do hereby certify that the within instrument was filed and recorded at request of Kennecott Corp. 10-17-80 in Docket No. 332 Page 343-346 and indexed in Mines Witness my hand and official seal the day and year aforesaid.
 SHIRLEY A. HALE
 COUNTY RECORDER BY Shirley Hale Deputy

DOCKET 332 PAGE 346



MAP OF UNPATENTED LODE MINING CLAIMS
 OWNED BY KENNECOTT CORPORATION
 WHICH ARE SITUATED WITHIN SECTION 20,
 TOWNSHIP 6S, RANGE 27E, G. & S. R. B. & M.,
 GRAHAM COUNTY, ARIZONA

Attached for filing on behalf of Kennecott Corporation together with this information sheet and pursuant to S. R. S. §27-210 is a map depicting the following unpatented lode mining claims owned by Kennecott Corporation:

Location Notice
 Recorded in the Office
 of the County Recorder
 of Graham County, Arizona

Claim Name	Type of Monuments	Location Notice		Amended Notice		BLM Serial No. (AMC)
		Docket	Page	Docket	Page	
Alpha 61	Stone	46	22			67829
Alpha 62	Stone	46	23			67830
Alpha 63	Stone	46	24			67831
Alpha 64	Stone	46	25			67832
Alpha 65	Stone	46	26			67833
Alpha 66	Stone	46	27			67834
Alpha 67	Stone	46	28			67835
Alpha 68	Stone	46	29	83	136	67836
Alpha 69	Stone	46	30			67837
Alpha 70	Stone	46	31			67838
Alpha 71	Stone	46	32			67839
Alpha 72	Stone	46	33			67840
Alpha 73	Stone	46	34			67841
Alpha 74	Stone	46	35			67842
Jinks #5	Stone	50	126			67895
Jinks #6	Stone	50	127			67896

STATE OF ARIZONA, County of Graham, ss Fees 8.00 No. 5171
 I hereby certify that the within instrument was filed and recorded
 at request of Kennecott Copper Co. 10-17-80
 in Docket No. 332 Page 304-306 and indexed in Mines
 Witness my hand and official seal this day and year aforesaid.
 SHIRLEY ANGLE
 COUNTY RECORDER BY Shirley Davis Deputy

ARIZONA STATE OFFICE
 BU. LAND MANAGEMENT

DEC 5 1980

7:45 A.M.
 PHOENIX, ARIZONA

332 PAGE 304

These are valid mining claims which were located and which have been owned by Kennecott and which have been validly maintained since before September 1, 1978; they are, therefore, not subject to the location requirements enacted since the original valid location of the claims, including without limitation the laws of 1978, Chapter 177, amending the provisions of A.R.S. §27-203. This filing is under the voluntary provisions of A.R.S. §27-210 and neither this filing nor any defect which may be contained herein constitutes a waiver, relinquishment, abandonment or forfeiture of any of Kennecott's rights in these claims validly existing or perfected under prior law.

Dated this 16 day of October, 1980.

KENNECOTT CORPORATION

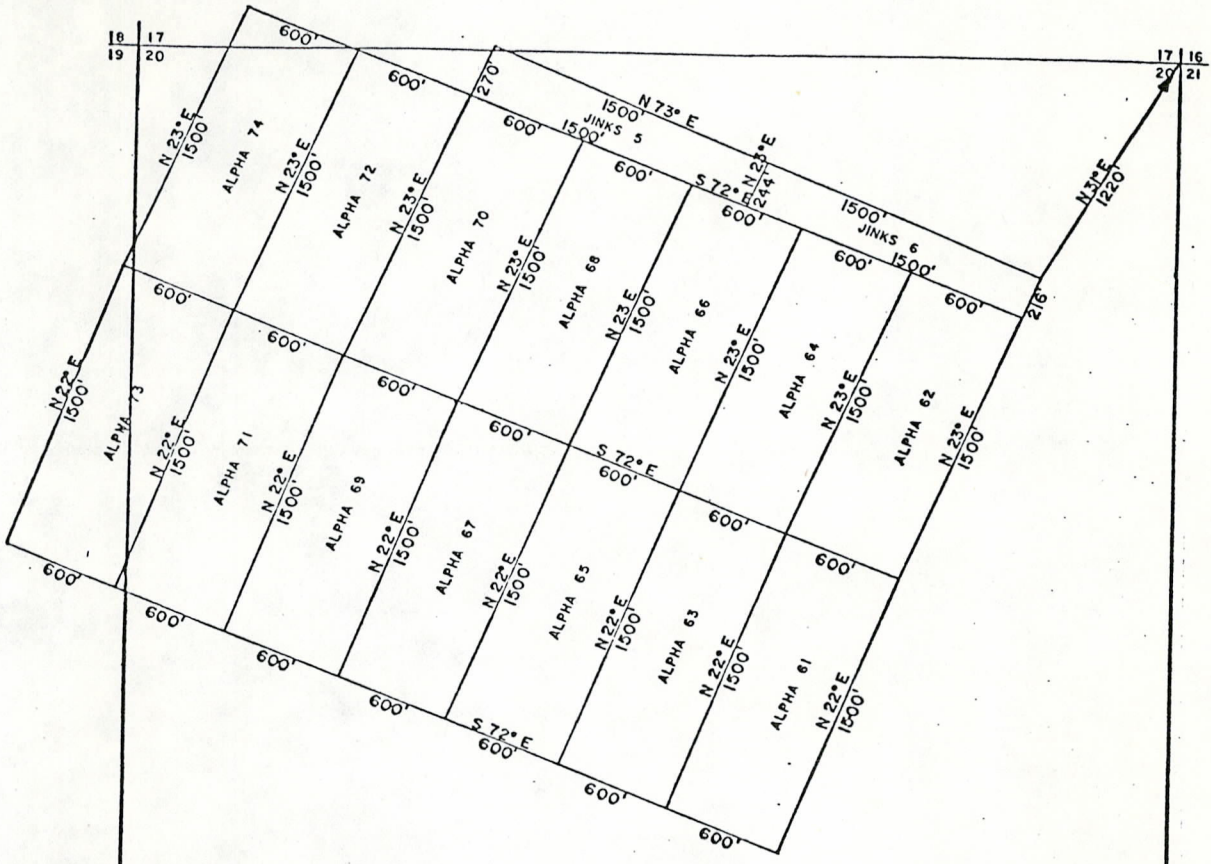
By Richard D. Elliott
 Richard D. Elliott, Mines Plant Engineer,
 Ray Mines Division, Kennecott Minerals
 Company, a Division of Kennecott
 Corporation

STATE OF ARIZONA)
) ss
 County of Pinal)

The foregoing instrument was acknowledged before me this 16th day of October, 1980, by Richard D. Elliott, the Mines Plant Engineer of Ray Mines Division, Kennecott Minerals Company, a division of Kennecott Corporation, a New York Corporation, on behalf of the Corporation.

Helen J. Fluharty
 Notary Public

My Commission Expires Sept. 18, 1984



KENNECOTT CORPORATION
 Hayden, Arizona 85235

Claim Map - Sec. 20, T. 6 S., R. 27 E., G. & S. R. B. & M.
 Graham County, Arizona
 Scale 1" = 1000'

18 17
 19 20

17 16
 20 21

19 20
 30 29

20 21
 29 28


MAP OF UNPATENTED LODE MINING CLAIMS
 OWNED BY KENNECOTT CORPORATION
 WHICH ARE SITUATED WITHIN SECTION 33,
 TOWNSHIP 5S, RANGE 27E, G. & S. R. B. & M.,
 GRAHAM COUNTY, ARIZONA

Attached for filing on behalf of Kennecott Corporation together with this information sheet and pursuant to S.R.S. §27-210 is a map depicting the following unpatented lode mining claims owned by Kennecott Corporation:

Location Notice
 Recorded in the Office
 of the County Recorder
 of Graham County, Arizona

Claim Name	Type of Monuments	Location Notice		Amended Notice		BLM Serial No. (AMC)
		Docket	Page	Docket	Page	
Pond No. 1	Stone	45	303			67794
Pond No. 2	Stone	45	304			67795
Pond No. 3	Stone	45	305			67796
Pond No. 4	Stone	45	306			67797
Pond No. 5	Stone	45	307			67798
Pond No. 6	Stone	45	308			67799
Pond No. 7	Stone	45	309			67800
Pond No. 8	Stone	45	310			67801
Pond No. 9	Stone	45	311			67802
Pond No. 10	Stone	45	312			67803
Pond No. 11	Stone	45	313			67804
Pond No. 12	Stone	45	314			67805
Pond No. 13	Stone	45	315			67806
Pond No. 14	Stone	45	316			67807
Pond No. 15	Stone	45	317			67808
Pond No. 16	Stone	45	318			67809
Pond No. 17	Stone	45	319			67810
Pond No. 18	Stone	45	320			67811

STATE OF ARIZONA, County of Graham, ss. Pcs S. 9.00 No. 5183.
 I hereby certify that the within instrument was filed and recorded
 at request of Kennecott Corp. 10-17-80
 in Docket No. 332 Page 340-342 and indexed in Mines
 Witness my hand and official seal the day and year aforesaid
 SHIRLEY ANGLE
 COUNTY RECORDER BY Shirley Angle Deputy



DOCKET 332 PAGE 340

ARIZONA STATE OFFICE
 BU. LAND MANAGEMENT

DEC 5 1980

7:45 A.M.

PHOENIX, ARIZONA

These are valid mining claims which were located and which have been owned by Kennecott and which have been validly maintained since before September 1, 1978; they are, therefore, not subject to the location requirements enacted since the original valid location of the claims, including without limitation the laws of 1978, Chapter 177, amending the provisions of A.R.S. §27-203. This filing is under the voluntary provisions of A.R.S. §27-210 and neither this filing nor any defect which may be contained herein constitutes a waiver, relinquishment, abandonment or forfeiture of any of Kennecott's rights in these claims validly existing or perfected under prior law.

Dated this 16 day of October, 1980.

KENNECOTT CORPORATION

By Richard D. Elliott
Richard D. Elliott, Mines Plant Engineer,
Ray Mines Division, Kennecott Minerals
Company, a Division of Kennecott
Corporation

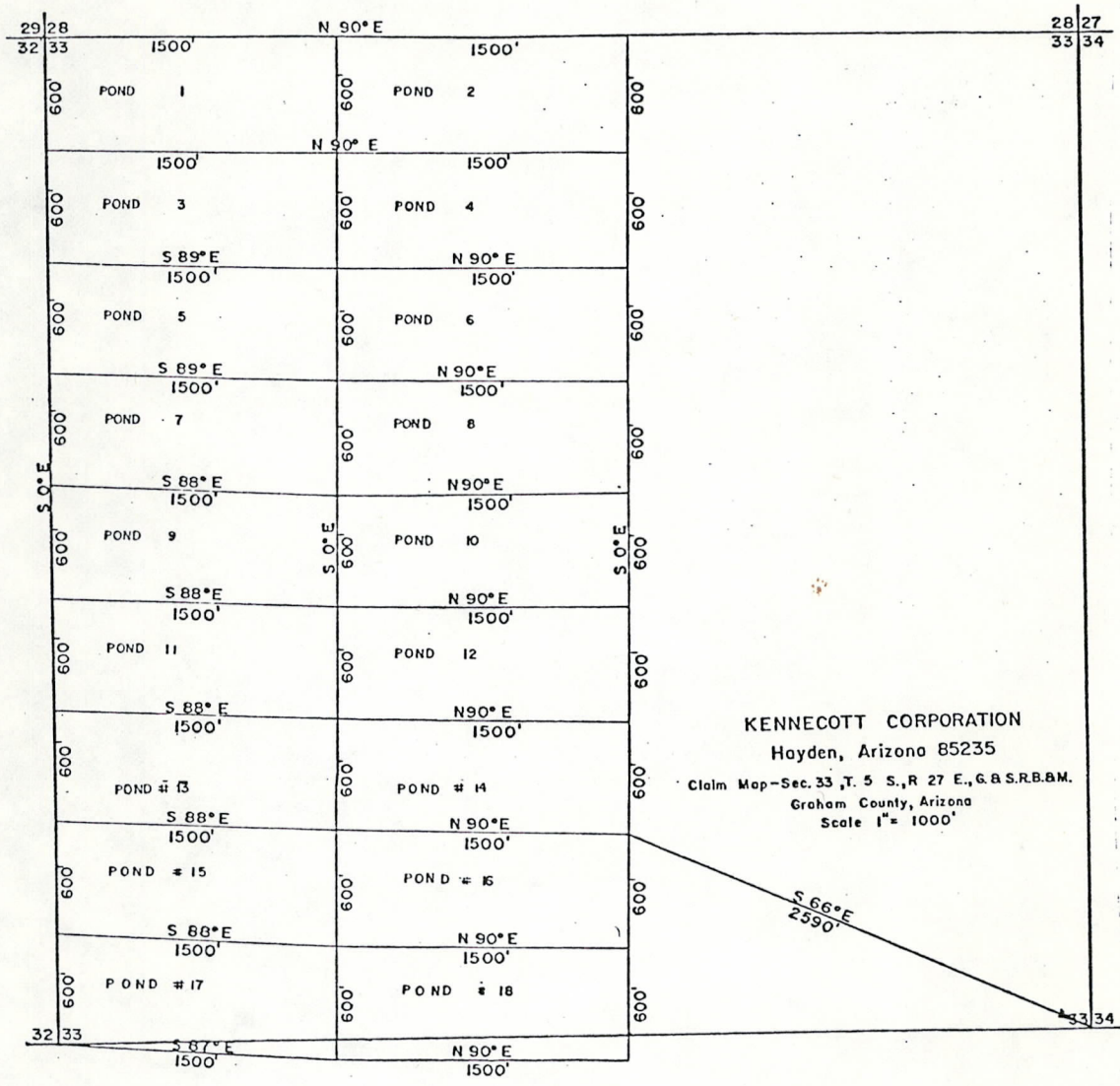
STATE OF ARIZONA)
) ss
County of Pinal)

The foregoing instrument was acknowledged before me this 16th day of October, 1980, by Richard D. Elliott, the Mines Plant Engineer of Ray Mines Division, Kennecott Minerals Company, a division of Kennecott Corporation, a New York Corporation, on behalf of the Corporation.

Helene J. Fluharty
Notary Public

My Commission Expires Sept. 18, 1981





MAP OF UNPATENTED LODE MINING CLAIMS
 OWNED BY KENNECOTT CORPORATION
 WHICH ARE SITUATED WITHIN SECTION 3,
 TOWNSHIP 6S, RANGE 27E, G. & S. R. B. & M.,
 GRAHAM COUNTY, ARIZONA

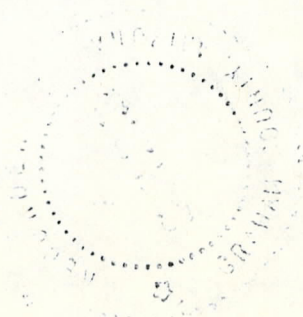
Attached for filing on behalf of Kennecott Corporation together with this information sheet and pursuant to S. R. S. §27-210 is a map depicting the following unpatented lode mining claims owned by Kennecott Corporation:

Location Notice
 Recorded in the Office
 of the County Recorder
 of Graham County, Arizona

Claim Name	Type of Monuments	Location Notice		Amended Notice		BLM Serial No. (AMC)
		Docket	Page	Docket	Page	
Oso Ensenada #3	Stone	45	323			67780
Oso Ensenada #4	Stone	45	324			67781
Oso Ensenada #5	Stone	45	325			67782
Oso Ensenada #6	Stone	45	326			67783
Oso Ensenada #7	Stone	45	327			67784
Oso Ensenada #8	Stone	45	328			67785
Oso Ensenada #9	Stone	45	329			67786
Oso Ensenada #10	Stone	45	330			67787
Oso Ensenada #11	Stone	45	331			67788
Oso Ensenada #12	Stone	45	332			67789
Oso Ensenada #13	Stone	45	333			67790
Oso Ensenada #14	Stone	45	334			67791
Oso Ensenada #15	Stone	45	335			67792
Oso Ensenada #16	Stone	45	336			67793
Garoga #4	Stone	46	73			67755
Garoga #5	Stone	46	72			67756
Garoga #6	Stone	46	71			67757
Garoga #7	Stone	46	70			67758

PHOENIX, ARIZONA
 7:45 A.M.
 DEC 5 1980
 ARIZONA STATE OFFICE
 BU. LAND MANAGEMENT

STATE OF ARIZONA, County of Graham, so Fee \$ 9.00 No. 5181
 hereby certify that the within instrument was filed and recorded
 at request of Kennecott Corp. 10-17-80
 in Docket No. 332 p. 334-337 and in Mines
 COUNTY RECORDER BY Severly Davis Deputy



These are valid mining claims which were located and which have been owned by Kennecott and which have been validly maintained since before September 1, 1978; they are, therefore, not subject to the location requirements enacted since the original valid location of the claims, including without limitation the laws of 1978, Chapter 177, amending the provisions of A.R.S. §27-203. This filing is under the voluntary provisions of A.R.S. §27-210 and neither this filing nor any defect which may be contained herein constitutes a waiver, relinquishment, abandonment or forfeiture of any of Kennecott's rights in these claims validly existing or perfected under prior law.

Dated this 16 day of October, 1980.

KENNECOTT CORPORATION

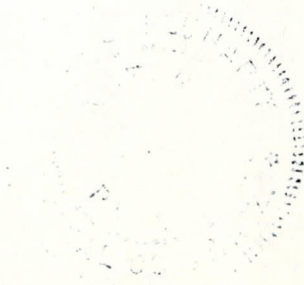
By Richard D. Elliott
Richard D. Elliott, Mines Plant Engineer,
Ray Mines Division, Kennecott Minerals
Company, a Division of Kennecott
Corporation

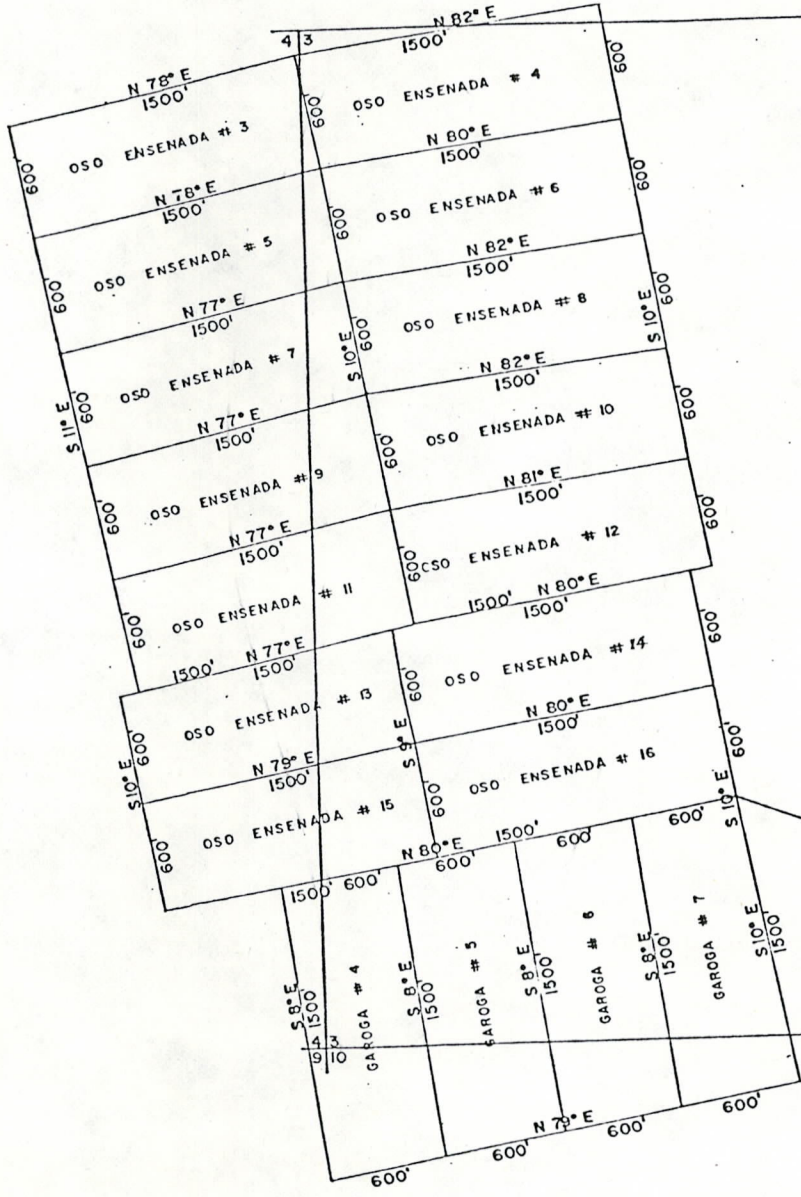
STATE OF ARIZONA)
) ss
County of Pinal)

The foregoing instrument was acknowledged before me this 16th day of October, 1980, by Richard D. Elliott, the Mines Plant Engineer of Ray Mines Division, Kennecott Minerals Company, a division of Kennecott Corporation, a New York Corporation, on behalf of the Corporation.

Helen J. Fluharty
Notary Public

My Commission Expires Sept. 18, 1984





KENNECOTT CORPORATION
 Hayden, Arizona 85235
 Claim Map - Sec. 3, T. 6 S., R. 27 E., G. & S.R.B. & M.
 Graham County, Arizona
 Scale 1" = 1000'

3 2

10 11

MAP OF UNPATENTED LODE MINING CLAIMS
 OWNED BY KENNECOTT CORPORATION
 WHICH ARE SITUATED WITHIN SECTION 10,
 TOWNSHIP 6S, RANGE 27E, G. & S.R.B. & M.,
 GRAHAM COUNTY, ARIZONA

Attached for filing on behalf of Kennecott Corporation together with this information sheet and pursuant to S.R.S. §27-210 is a map depicting the following unpatented lode mining claims owned by Kennecott Corporation:


Location Notice
 Recorded in the Office
 of the County Recorder
 of Graham County, Arizona

Claim Name	Type of Monuments	Location Notice		Amended Notice		BLM Serial No. (AMC)
		Docket	Page	Docket	Page	
Garoga #13	Stone	46	64			67764
Garoga #14	Stone	46	63			67765
Garoga #15	Stone	46	62			67766
Garoga #16	Stone	46	61			67767
Garoga #21	Stone	46	56			67772
Garoga #22	Stone	46	55			67773
Garoga #23	Stone	46	54			67774
Garoga #24	Stone	46	53			67775
Garoga #25	Stone	46	52			67776

ARIZONA STATE OFFICE
 BU. LAND MANAGEMENT
 DEC 5 1980
 7:45 A.M.
 PHOENIX, ARIZONA

STATE OF ARIZONA, County of Graham, ss Fee \$ 4.50 No. 5176
 I hereby certify that the within instrument was filed and recorded
 at request of Kennecott Corp. 10-17-80
 in Docket No. 332 Page 319-321 and indexed in Mines
 Witness my hand and seal of office and you record said,
 COUNTY RECORDER

Suevelly Davis



These are valid mining claims which were located and which have been owned by Kennecott and which have been validly maintained since before September 1, 1978; they are, therefore, not subject to the location requirements enacted since the original valid location of the claims, including without limitation the laws of 1978, Chapter 177, amending the provisions of A.R.S. §27-203. This filing is under the voluntary provisions of A.R.S. §27-210 and neither this filing nor any defect which may be contained herein constitutes a waiver, relinquishment, abandonment or forfeiture of any of Kennecott's rights in these claims validly existing or perfected under prior law.

Dated this 16 day of October, 1980.

KENNECOTT CORPORATION

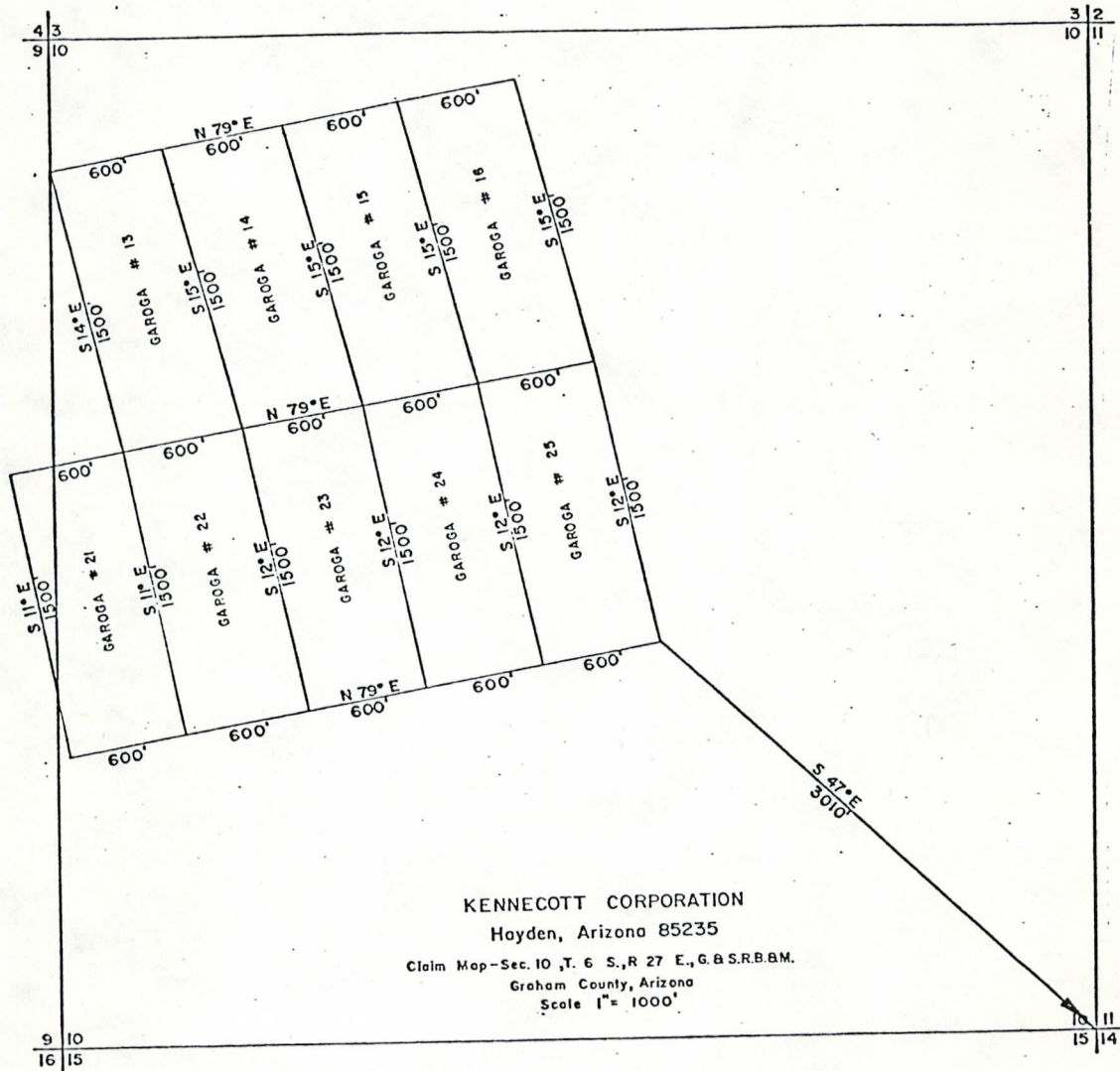
By Richard D. Elliott
Richard D. Elliott, Mines Plant Engineer,
Ray Mines Division, Kennecott Minerals
Company, a Division of Kennecott
Corporation

STATE OF ARIZONA)
) SS
County of Pinal)

The foregoing instrument was acknowledged before me this 16th day of October, 1980, by Richard D. Elliott, the Mines Plant Engineer of Ray Mines Division, Kennecott Minerals Company, a division of Kennecott Corporation, a New York Corporation, on behalf of the Corporation.

Henry J. Thuharty
Notary Public

My Commission Expires Sept. 13, 1984



KENNECOTT CORPORATION
 Hayden, Arizona 85235
 Claim Map - Sec. 10, T. 6 S., R. 27 E., G.B.S.R.B.M.
 Graham County, Arizona
 Scale 1" = 1000'

MAP OF UNPATENTED LODE MINING CLAIMS
 OWNED BY KENNECOTT CORPORATION
 WHICH ARE SITUATED WITHIN SECTION 9,
 TOWNSHIP 6S, RANGE 27E, G. & S. R. B. & M.,
 GRAHAM COUNTY, ARIZONA

Attached for filing on behalf of Kennecott Corporation together with this information sheet and pursuant to S. R. S. §27-210 is a map depicting the following unpatented lode mining claims owned by Kennecott Corporation:

Location Notice
 Recorded in the Office
 of the County Recorder
 of Graham County, Arizona

Claim Name	Type of Monuments	Location Notice		Amended Notice		BLM Serial No. (AMC)
		Docket	Page	Docket	Page	
Garoga #8	Stone	46	69			67759
Garoga #9	Stone	46	68			67760
Garoga #10	Stone	46	67			67761
Garoga #11	Stone	46	66			67762
Garoga #12	Stone	46	65			67763
Garoga #17	Stone	46	60			67768
Garoga #18	Stone	46	59			67769
Garoga #19	Stone	46	58			67770
Garoga #20	Stone	46	57			67771
Scalper #7	Wood post	40	343			67819
Scalper #8	Wood post	40	344			67820
Scalper #9	Wood post	40	345			67821
Scalper #10	Wood post	40	346			67822
Scalper #11	Wood post	40	347			67823
Scalper #12	Wood post	40	348			67824
Scalper #13	Wood post	40	349			67825
Scalper #14	Wood post	40	350			67826
Scalper #15	Wood post	40	351			67827
Scalper #16	Wood post	40	352			67828
Epsilon #51	Stone	51	38			67750
Epsilon #52	Stone	51	39			67751
Delta #54	Stone	47	514			67738
Delta #56	Stone	51	470			67740
Delta #57	Stone	46	185			67741
Delta #58	Stone	46	186			67742
Delta #59	Stone	46	187			67743
Delta #60	Stone	46	188			67744
Delta #61	Stone	46	189			67745
Delta #62	Stone	46	190			67746
Delta #63	Stone	51	468			67747
Delta #65	Stone	51	466			67748
Delta #67	Stone	51	467			67749
Jinks #35	Stone	50	156			67777
Jinks #36	Stone	50	157	83	127	67778
Jinks #37	Stone	50	158	83	128	67779
Delta #55	Stone	51	469			67739

DOCKET 332 PAGE 316

These are valid mining claims which were located and which have been owned by Kennecott and which have been validly maintained since before September 1, 1978; they are, therefore, not subject to the location requirements enacted since the original valid location of the claims, including without limitation the laws of 1978, Chapter 177, amending the provisions of A.R.S. §27-203. This filing is under the voluntary provisions of A.R.S. §27-210 and neither this filing nor any defect which may be contained herein constitutes a waiver, relinquishment, abandonment or forfeiture of any of Kennecott's rights in these claims validly existing or perfected under prior law.

Dated this 16 day of October, 1980.

KENNECOTT CORPORATION

By Richard D. Elliott
Richard D. Elliott, Mines Plant Engineer,
Ray Mines Division, Kennecott Minerals
Company, a Division of Kennecott
Corporation

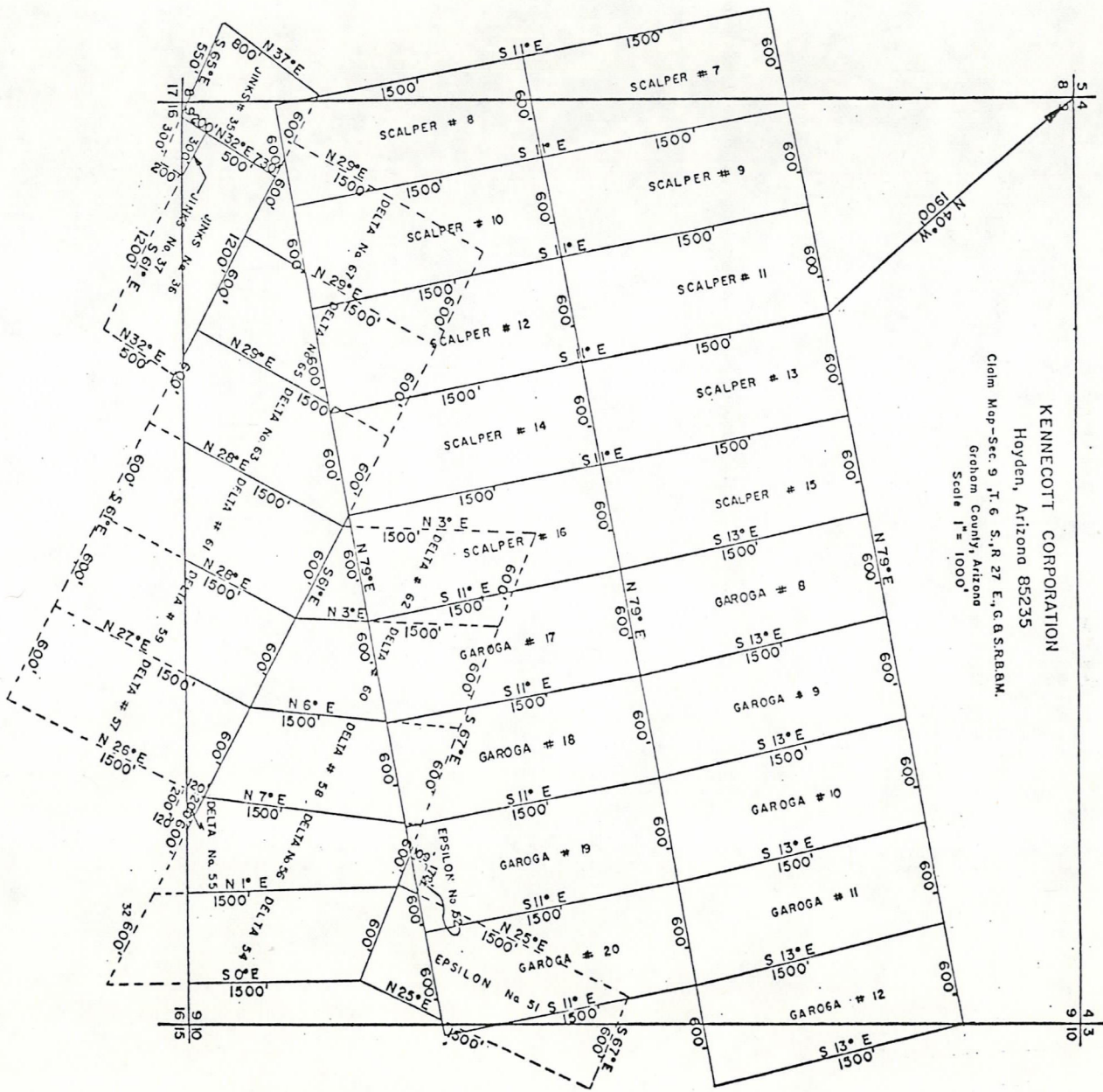
STATE OF ARIZONA)
) SS
County of Pinal)

The foregoing instrument was acknowledged before me this 16th day of October, 1980, by Richard D. Elliott, the Mines Plant Engineer of Ray Mines Division, Kennecott Minerals Company, a division of Kennecott Corporation, a New York Corporation, on behalf of the Corporation.

Helen J. Fluharty
Notary Public

My Commission Expires Sept. 12, 1984

KENNECOTT CORPORATION
 Hayden, Arizona 85235
 Claim Map - Sec. 9, T. 6 S., R. 27 E., G. & S.R.B.M.
 Graham County, Arizona
 Scale 1" = 1000'



STATE OF ARIZONA, County of Graham, this 18th day of February 1980, I hereby certify that the within and foregoing map was filed and recorded at request of Kennecott Corp. 10-17-80 in Docket No. 332 - P-316-318 and indexed in Mines Witness my hand and official seal this day and year of our SUNLEY ANGLE COUNTY RECORDERS BY Dorothy Jones Deputy

ARIZONA STATE OFFICE
 BU. LAND MANAGEMENT

DEC 5 1980
 7:45 A.M.
 PHOENIX, ARIZONA

DOCKET 332 PAGE 318

732

MAP OF UNPATENTED LODE MINING CLAIMS
OWNED BY KENNECOTT CORPORATION
WHICH ARE SITUATED WITHIN SECTION 33,
TOWNSHIP 6S, RANGE 26E, G. & S. R. B. & M.,
GRAHAM COUNTY, ARIZONA

Attached for filing on behalf of Kennecott Corporation together with this information sheet and pursuant to S. R. S. §27-210 is a map depicting the following unpatented lode mining claims owned by Kennecott Corporation:

Location Notice
Recorded in the Office
of the County Recorder
of Graham County, Arizona

Claim Name	Type of Monuments	Location Notice		Amended Notice		BLM Serial No. (AMC)
		Docket	Page	Docket	Page	
Mas No. 83	2x2 Wood posts	249	335			67723
Mas No. 84	2x2 Wood posts	249	336			67724
Mas No. 85	2x2 Wood posts	249	337			67725
Mas No. 86	2x2 Wood posts	249	338			67726
Mas No. 87	2x2 Wood posts	249	339			67727
Mas No. 88	2x2 Wood posts	249	340			67728
Mas No. 89	2x2 Wood posts	249	341			67729
Mas No. 90	2x2 Wood posts	249	342			67730
Mas No. 91	2x2 Wood posts	249	343			67731
Mas No. 92	2x2 Wood posts	249	344			67732
Mas No. 93	2x2 Wood posts	249	345			67733
Mas No. 94	2x2 Wood posts	249	346			67734
Mas No. 96	2x2 Wood posts	249	348			67735
Mas No. 98	2x2 Wood posts	249	349			67736
Mas No. 100	2x2 Wood posts	249	350			67737

PHOENIX, ARIZONA
7:45 A.M.

DEC 5 1980

STATE OF ARIZONA, County of Graham, ss Fee \$ 7.50 No. 5180
I hereby certify that the within instrument was filed and recorded
at request of Kennecott Corp. 10-17-80
in Docket No. 332 Page 331-333d indexed in Mines
Witness my hand and official seal this day and year aforesaid.
SHIRLEY ANGLE
COUNTY RECORDER BY Sherly Davis Date

ARIZONA STATE OFFICE
BU. LAND MANAGEMENT

DOCKET 332 PAGE 331

These are valid mining claims which were located and which have been owned by Kennecott and which have been validly maintained since before September 1, 1978; they are, therefore, not subject to the location requirements enacted since the original valid location of the claims, including without limitation the laws of 1978, Chapter 177, amending the provisions of A.R.S. §27-203. This filing is under the voluntary provisions of A.R.S. §27-210 and neither this filing nor any defect which may be contained herein constitutes a waiver, relinquishment, abandonment or forfeiture of any of Kennecott's rights in these claims validly existing or perfected under prior law.

Dated this 16 day of October, 1980.

KENNECOTT CORPORATION

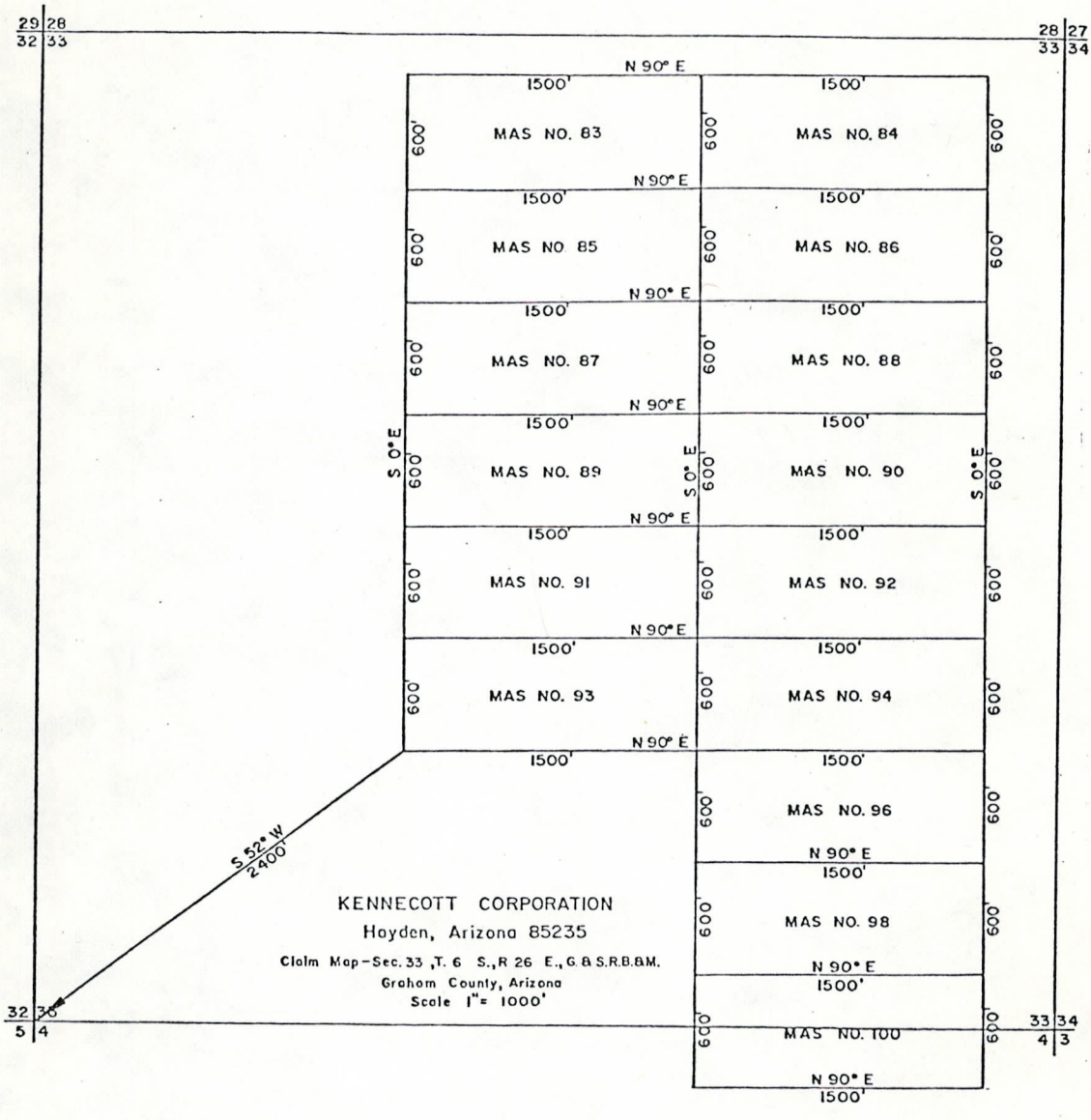
By Richard D. Elliott
Richard D. Elliott, Mines Plant Engineer,
Ray Mines Division, Kennecott Minerals
Company, a Division of Kennecott
Corporation

STATE OF ARIZONA)
) SS
County of Pinal)

The foregoing instrument was acknowledged before me this 16th day of October, 1980, by Richard D. Elliott, the Mines Plant Engineer of Ray Mines Division, Kennecott Minerals Company, a division of Kennecott Corporation, a New York Corporation, on behalf of the Corporation.

John J. Fluharty
Notary Public

My Commission Expires Sept. 10, 1984



MAP OF UNPATENTED LODE MINING CLAIMS
 OWNED BY KENNECOTT CORPORATION
 WHICH ARE SITUATED WITHIN SECTION 28,
 TOWNSHIP 6S, RANGE 26E, G. & S. R. B. & M.,
 GRAHAM COUNTY, ARIZONA

Attached for filing on behalf of Kennecott Corporation together with this information sheet and pursuant to S. R. S. §27-210 is a map depicting the following unpatented lode mining claims owned by Kennecott Corporation:

Location Notice
 Recorded in the Office
 of the County Recorder
 of Graham County, Arizona

Claim Name	Type of Monuments	Location Notice		Amended Notice		BLM Serial No. (AMC)
		Docket	Page	Docket	Page	
Mas No. 73	2x2 Wooden posts	249	325			67713
Mas No. 74	2x2 Wooden posts	249	326			67714
Mas No. 75	2x2 Wooden posts	249	327			67715
Mas No. 76	2x2 Wooden posts	249	328			67716
Mas No. 77	2x2 Wooden posts	249	329			67717
Mas No. 78	2x2 Wooden posts	249	330			67718
Mas No. 79	2x2 Wooden posts	249	331			67719
Mas No. 80	2x2 Wooden posts	249	332			67720
Mas No. 81	2x2 Wooden posts	249	333			67721
Mas No. 82	2x2 Wooden posts	249	334			67722

STATE OF ARIZONA, County of Graham, on Fee \$5.00 No. 5179
 I hereby certify that the within instrument was filed and recorded
 at request of Kennecott Corp. 10-17-80
 in Docket No. 332 Pages 328-330 indexed in Mines
 Witness my hand and official seal the day and year above written.
 SHIRLEY ANGLE
 COUNTY RECORDER BY Shirley Angle Deputy

ARIZONA STATE OFFICE
 BU. LAND MANAGEMENT
 DEC 5 1980
 7:45 A.M.
 PHOENIX, ARIZONA

These are valid mining claims which were located and which have been owned by Kennecott and which have been validly maintained since before September 1, 1978; they are, therefore, not subject to the location requirements enacted since the original valid location of the claims, including without limitation the laws of 1978, Chapter 177, amending the provisions of A.R.S. §27-203. This filing is under the voluntary provisions of A.R.S. §27-210 and neither this filing nor any defect which may be contained herein constitutes a waiver, relinquishment, abandonment or forfeiture of any of Kennecott's rights in these claims validly existing or perfected under prior law.

Dated this 16 day of October, 1980.

KENNECOTT CORPORATION

By Richard D. Elliott
 Richard D. Elliott, Mines Plant Engineer,
 Ray Mines Division, Kennecott Minerals
 Company, a Division of Kennecott
 Corporation

STATE OF ARIZONA)
) ss
 County of Pinal)

The foregoing instrument was acknowledged before me this 16th day of October, 1980, by Richard D. Elliott, the Mines Plant Engineer of Ray Mines Division, Kennecott Minerals Company, a division of Kennecott Corporation, a New York Corporation, on behalf of the Corporation.

Helen J. Fluharty
 Notary Public

My Commission Expires Sept. 13, 1984

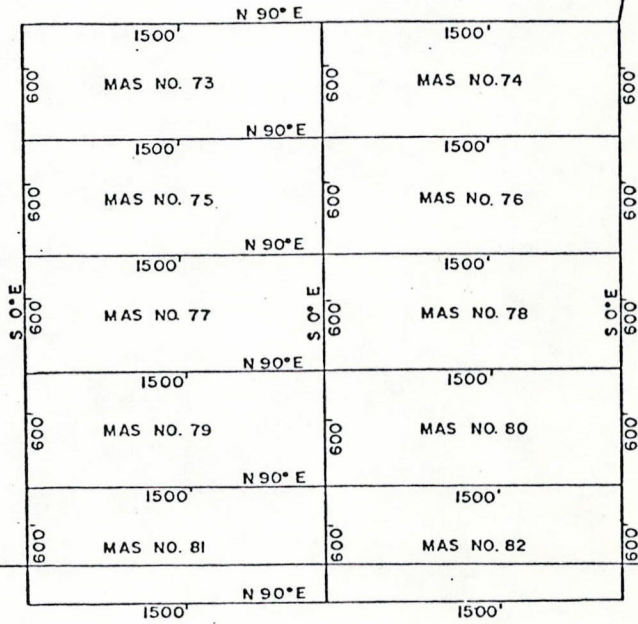
20 21
29 28

21 22
28 27

KENNECOTT CORPORATION
Hayden, Arizona 85235
Claim Map—Sec. 28, T. 6 S., R. 26 E., G. & S.R.B.M.
Graham County, Arizona
Scale 1" = 1000'

29 28
32 33

28 27
33 34



MAP OF UNPATENTED LODGE MINING CLAIMS
 OWNED BY KENNECOTT CORPORATION
 WHICH ARE SITUATED WITHIN SECTION 34,
 TOWNSHIP 6S, RANGE 26E, G. & S. R. B. & M.,
 GRAHAM COUNTY, ARIZONA

Attached for filing on behalf of Kennecott Corporation together with this information sheet and pursuant to S. R. S. §27-210 is a map depicting the following unpatented lode mining claims owned by Kennecott Corporation:

Location Notice
 Recorded in the Office
 of the County Recorder
 of Graham County, Arizona

Claim Name	Type of Monuments	Location Notice		Amended Notice		BLM Serial No. (AMC)
		Docket	Page	Docket	Page	
Mas No. 55	2x2 Wood post	249	307			67695
Mas No. 56	2x2 Wood post	249	308			67696
Mas No. 57	2x2 Wood post	249	309			67697
Mas No. 58	2x2 Wood post	249	310			67698
Mas No. 59	2x2 Wood post	249	311			67699
Mas No. 60	2x2 Wood post	249	312			67700
Mas No. 61	2x2 Wood post	249	313			67701
Mas No. 62	2x2 Wood post	249	314			67702
Mas No. 63	2x2 Wood post	249	315			67703
Mas No. 64	2x2 Wood post	249	316			67704
Mas No. 65	2x2 Wood post	249	317			67705
Mas No. 66	2x2 Wood post	249	318			67706
Mas No. 67	2x2 Wood post	249	319			67707
Mas No. 68	2x2 Wood post	249	320			67708
Mas No. 69	2x2 Wood post	249	321			67709
Mas No. 70	2x2 Wood post	249	322			67710
Mas No. 71	2x2 Wood post	249	323			67711
Mas No. 72	2x2 Wood post	249	324			67712
Mas No. 19	2x2 Wood post	249	279			67667
Mas No. 20	2x2 Wood post	249	280			67668
Mas No. 21	2x2 Wood post	249	281			67669
Mas No. 22	2x2 Wood post	249	282			67670
Mas No. 23	2x2 Wood post	249	283			67671
Mas No. 24	2x2 Wood post	249	284			67672
Mas No. 25	2x2 Wood post	249	285			67673
Mas No. 26	2x2 Wood post	249	286			67674
Mas No. 27	2x2 Wood post	249	287			67675
Mas No. 28	2x2 Wood post	249	288			67676
Mas No. 29	2x2 Wood post	249	289			67677
Mas No. 30	2x2 Wood post	249	290			67678
Mas No. 31	2x2 Wood post	249	291			67679
Mas No. 32	2x2 Wood post	249	292			67689
Mas No. 33	2x2 Wood post	249	293			67681
Mas No. 34	2x2 Wood post	249	294			67682
Mas No. 35	2x2 Wood post	249	295			67683
Mas No. 36	2x2 Wood post	249	296			67684

DOCKET 332 PAGE 325

These are valid mining claims which were located and which have been owned by Kennecott and which have been validly maintained since before September 1, 1978; they are, therefore, not subject to the location requirements enacted since the original valid location of the claims, including without limitation the laws of 1978, Chapter 177, amending the provisions of A.R.S. §27-203. This filing is under the voluntary provisions of A.R.S. §27-210 and neither this filing nor any defect which may be contained herein constitutes a waiver, relinquishment, abandonment or forfeiture of any of Kennecott's rights in these claims validly existing or perfected under prior law.

Dated this 16 day of October, 1980.

KENNECOTT CORPORATION

By Richard D. Elliott
 Richard D. Elliott, Mines Plant Engineer,
 Ray Mines Division, Kennecott Minerals
 Company, a Division of Kennecott
 Corporation

STATE OF ARIZONA)
) ss
 County of Pinal)

The foregoing instrument was acknowledged before me this 16th day of October, 1980, by Richard D. Elliott, the Mines Plant Engineer of Ray Mines Division, Kennecott Minerals Company, a division of Kennecott Corporation, a New York Corporation, on behalf of the Corporation.

Helen J. Fluharty
 Notary Public

My Commission Expires Sept. 12, 1987

ARIZONA STATE OFFICE
 BU. LAND MANAGEMENT

DEC 5 1980

7:45 A.M.
 PHOENIX, ARIZONA

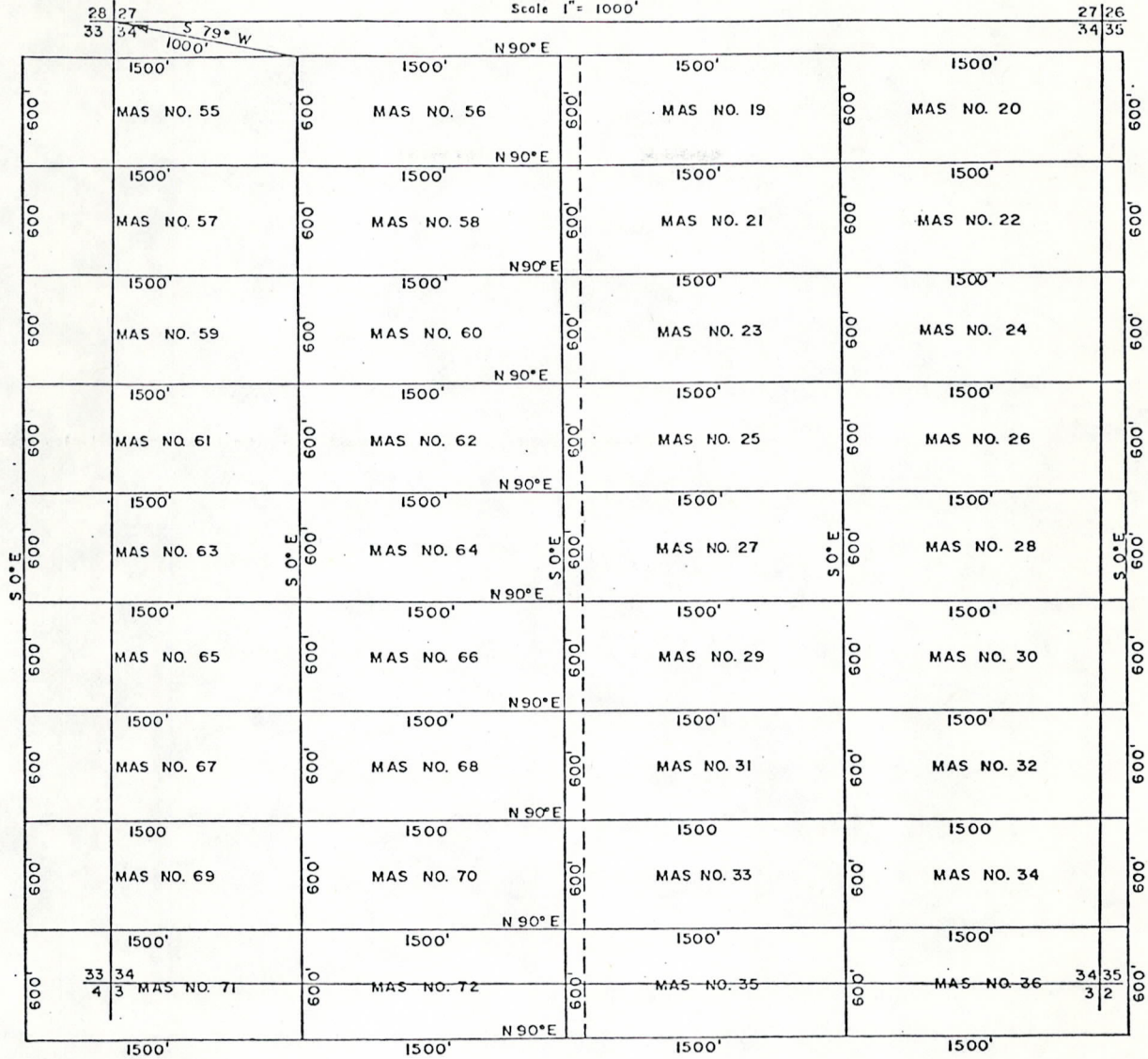
KENNECOTT CORPORATION

Hayden, Arizona 85235

Claim Map - Sec. 34, T. 6 S., R. 26 E., G. & S.R.R. & M.

Graham County, Arizona


Scale 1" = 1000'



STATE OF ARIZONA, County of Graham, ss Fee \$ 18.00 No. 5178,
 I hereby certify that the within information is true and correct and recorded
 at request of Kennecott Corp. 10-17-80

In Booklet No. 332 Pg. 325-327, indexed in Mines
 and year aforesaid.

Shirley Davis Deputy



MAP OF UNPATENTED LODE MINING CLAIMS
 OWNED BY KENNECOTT CORPORATION
 WHICH ARE SITUATED WITHIN SECTION 27,
 TOWNSHIP 6S, RANGE 26E, G. & S. R. B. & M.,
 GRAHAM COUNTY, ARIZONA

Attached for filing on behalf of Kennecott Corporation together with this information sheet and pursuant to S. R. S. §27-210 is a map depicting the following unpatented lode mining claims owned by Kennecott Corporation:

Location Notice
 Recorded in the Office
 of the County Recorder
 of Graham County, Arizona


Claim Name	Type of Monuments	Location Notice		Amended Notice		BLM Serial No. (AMC)
		Docket	Page	Docket	Page	
Mas No. 45	2x2 Wood post	249	297			67685
Mas No. 46	2x2 Wood post	249	298			67686
Mas No. 47	2x2 Wood post	249	299			67687
Mas No. 48	2x2 Wood post	249	300			67688
Mas No. 49	2x2 Wood post	249	301			67689
Mas No. 50	2x2 Wood post	249	302			67690
Mas No. 51	2x2 Wood post	249	303			67691
Mas No. 52	2x2 Wood post	249	304			67692
Mas No. 53	2x2 Wood post	249	305			67693
Mas No. 54	2x2 Wood post	249	306			67694
Mas No. 9	2x2 Wood post	249	269			67657
Mas No. 10	2x2 Wood post	249	270			67658
Mas No. 11	2x2 Wood post	249	271			67659
Mas No. 12	2x2 Wood post	249	272			67660
Mas No. 13	2x2 Wood post	249	273			67661
Mas No. 14	2x2 Wood post	249	274			67662
Mas No. 15	2x2 Wood post	249	275			67663
Mas No. 16	2x2 Wood post	249	276			67664
Mas No. 17	2x2 Wood post	249	277			67665
Mas No. 18	2x2 Wood post	249	278			67666

PHOENIX, ARIZONA

DEC 5 1980

ARIZONA STATE OFFICE
 BU. LAND MANAGEMENT

STATE OF ARIZONA, County of Graham, ss Fee \$ 10.00 to 5177.
 I hereby certify that the within instrument was filed and recorded
 at request of Kennecott Corp. 10-17-80
 in Docket No. 332 322-324 Mines
 Witness my hand and seal of said County Recorder
 COUNTY RECORDER BY Deputy Deputy



These are valid mining claims which were located and which have been owned by Kennecott and which have been validly maintained since before September 1, 1978; they are, therefore, not subject to the location requirements enacted since the original valid location of the claims, including without limitation the laws of 1978, Chapter 177, amending the provisions of A.R.S. §27-203. This filing is under the voluntary provisions of A.R.S. §27-210 and neither this filing nor any defect which may be contained herein constitutes a waiver, relinquishment, abandonment or forfeiture of any of Kennecott's rights in these claims validly existing or perfected under prior law.

Dated this 16 day of October, 1980.

KENNECOTT CORPORATION

By Richard D. Elliott
 Richard D. Elliott, Mines Plant Engineer,
 Ray Mines Division, Kennecott Minerals
 Company, a Division of Kennecott
 Corporation

STATE OF ARIZONA)
) SS
 County of Pinal)

The foregoing instrument was acknowledged before me this 16th day of October, 1980, by Richard D. Elliott, the Mines Plant Engineer of Ray Mines Division, Kennecott Minerals Company, a division of Kennecott Corporation, a New York Corporation, on behalf of the Corporation.

Helen J. Fluharly
 Notary Public

My Commission Expires Sept. 18, 1984



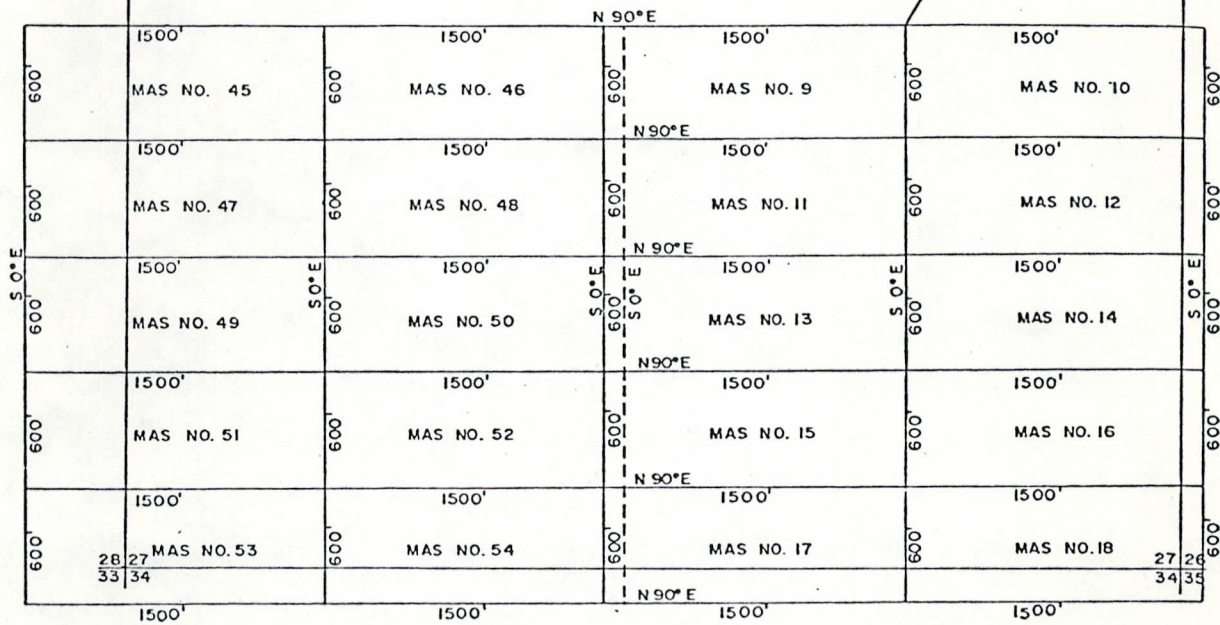
21 22
26 27

22 23
27 26

KENNECOTT CORPORATION
Hayden, Arizona 85235

Claim Map - Sec. 27, T. 6 S., R. 26 E., G.B.S.R.B.M.
Graham County, Arizona
Scale 1" = 1000'

N 29° E
2850'



MAP OF UNPATENTED LODGE MINING CLAIMS
OWNED BY KENNECOTT CORPORATION
WHICH ARE SITUATED WITHIN SECTION 12,
TOWNSHIP 6S, RANGE 26E, G. & S. R. B. & M.,
GRAHAM COUNTY, ARIZONA

Attached for filing on behalf of Kennecott Corporation together with this information sheet and pursuant to S. R. S. §27-210 is a map depicting the following unpatented lode mining claims owned by Kennecott Corporation:

Location Notice
Recorded in the Office
of the County Recorder
of Graham County, Arizona

Claim Name	Type of Monuments	Location Notice		Amended Notice		BLM Serial No. (AMC)
		Docket	Page	Docket	Page	
Consolidated Metals #6	Rock	31	583			67621
Consolidated Metals No. 7	Rock	31	584			67622
Consolidated Metals No. 8	Rock	31	585			67623
Consolidated Metals No. 9	Rock	31	586			67624
Consolidated Metals No. 10	Rock	31	587			67625
Consolidated Metals No. 11	Rock	31	588	87	314	67626
Consolidated Metals No. 12	Rock	31	589			67627
Consolidated Metals No. 15	Rock	31	592			67628
Consolidated Metals No. 16	Rock	31	593			67629
Consolidated Metals No. 17	Rock	31	594			67630
Consolidated Metals No. 18	Rock	31	595			67631
Consolidated Metals No. 20	Rock	31	597	81	458	67633
Mesquite	Stone	24	308			67654
Ironwood	Rock	45	6	87	303	67638
Ithaca No. 9	Rock			42	130	67639
Ithaca No. 12	Rock	41	237	42	133	67640
Ithaca No. 15	Rock	41	236			67641
Griesicieck	Rock	45	5			67637
Coors	Wood post	41	241			67634
A-1	Rock	41	242	83	132	67596
Lulu Belle	Wood post	40	266			67652
Knob Hill No. 20	Rock	42	63			67643
Knob Hill No. 22	Rock	42	65			67644
Ithaca No. 20	Rock	41	235	81	474	67642

PHOENIX, ARIZONA
7:45 A.M.

DEC 5 1980

ARIZONA STATE OFFICE
BU. LAND MANAGEMENT

GRAHAM COUNTY, ARIZONA, County of Graham, on Fee S. 12.00 No. 5174.
I hereby certify that the within instrument was filed and recorded
in the office of _____ Kennecott Corp. 10-17-80
at _____ Docket No. 332 Page 313-315 and indexed in Mines
_____ and official seal this _____ day and year aforesaid.
COUNTY RECORDER BY Sueley Davis Deputy

DOCKET 332 PAGE 313

These are valid mining claims which were located and which have been owned by Kennecott and which have been validly maintained since before September 1, 1978; they are, therefore, not subject to the location requirements enacted since the original valid location of the claims, including without limitation the laws of 1978, Chapter 177, amending the provisions of A.R.S. §27-203. This filing is under the voluntary provisions of A.R.S. §27-210 and neither this filing nor any defect which may be contained herein constitutes a waiver, relinquishment, abandonment or forfeiture of any of Kennecott's rights in these claims validly existing or perfected under prior law.

Dated this 16 day of October, 1980.

KENNECOTT CORPORATION


By Richard D. Elliott
Richard D. Elliott, Mines Plant Engineer,
Ray Mines Division, Kennecott Minerals
Company, a Division of Kennecott
Corporation

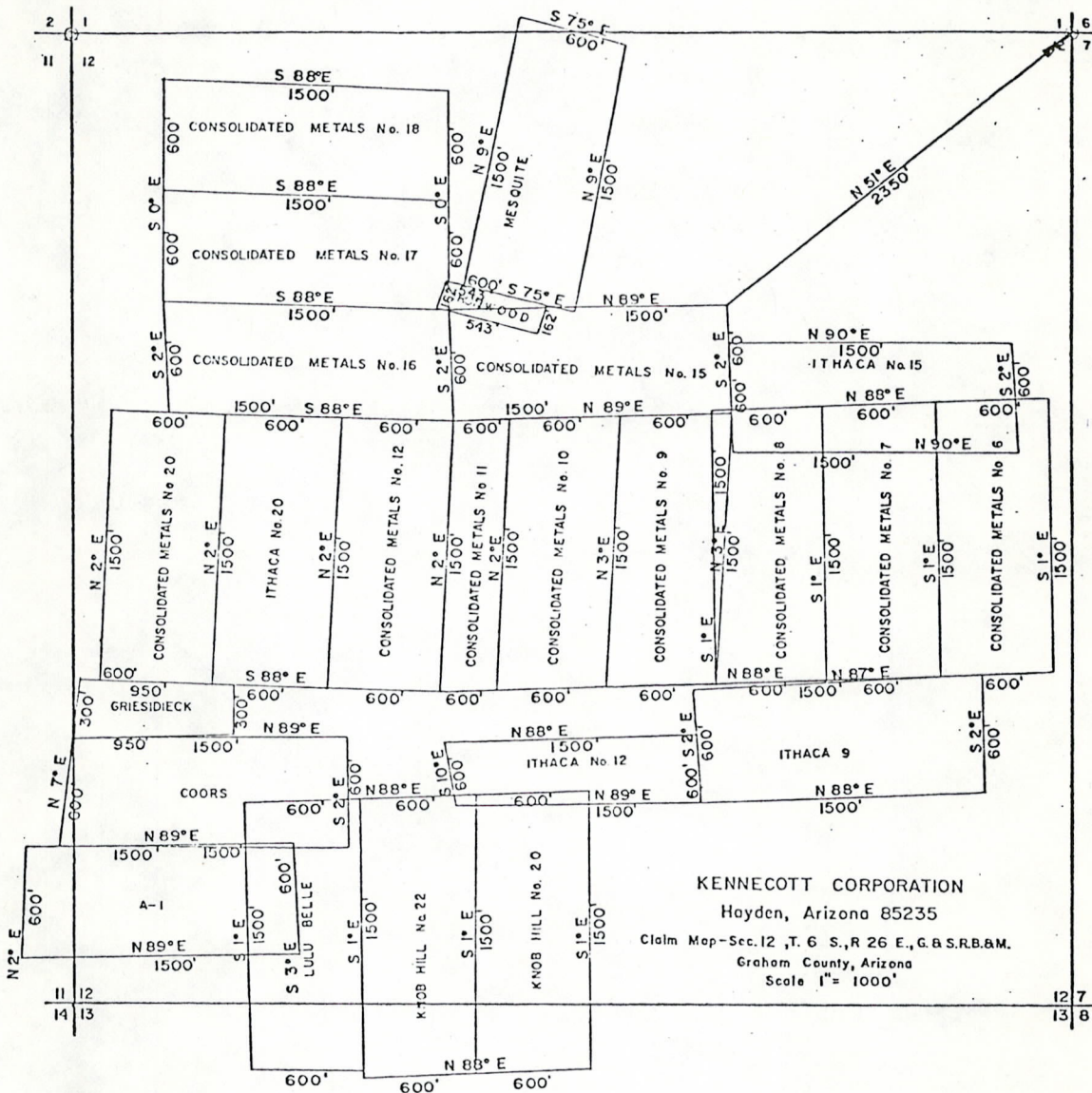
STATE OF ARIZONA)
) ss
County of Pinal)

The foregoing instrument was acknowledged before me this 16th day of October, 1980, by Richard D. Elliott, the Mines Plant Engineer of Ray Mines Division, Kennecott Minerals Company, a division of Kennecott Corporation, a New York Corporation, on behalf of the Corporation.

Alex J. Fluharty
Notary Public

My Commission Expires Sept. 18, 1984






MAP OF UNPATENTED LODGE MINING CLAIMS
 OWNED BY KENNECOTT CORPORATION
 WHICH ARE SITUATED WITHIN SECTION 14,
 TOWNSHIP 6S, RANGE 26E, G. & S.R.B. & M.,
 GRAHAM COUNTY, ARIZONA

Attached for filing on behalf of Kennecott Corporation together with this information sheet and pursuant to S.R.S. §27-210 is a map depicting the following unpatented lode mining claims owned by Kennecott Corporation:

Location Notice
 Recorded in the Office
 of the County Recorder
 of Graham County, Arizona

Claim Name	Type of Monuments	Location Notice		Amended Notice		BLM Serial No. (AMC)
		Docket	Page	Docket	Page	
Bush No. 25	Stone	53	379			67608
Bush No. 26	Stone	53	380			67609
Bush No. 27	Stone	53	381			67610
Bush No. 28	Stone	53	382			67611
Bush No. 29	Stone	53	383			67612
Bush No. 30	Stone	53	384			67613
Bush No. 31	Stone	53	385			67614
Bush No. 32	Stone	53	386			67615
Bush No. 33	Stone	53	387			67616
Bush No. 34	Stone	53	388			67617
Bush No. 35	Stone	53	389			67618
Bush No. 36	Stone	53	390			67619
Pabst	Wood post	41	240			67655
Schlitz	Wood post	41	246			67656
Falstaff	Wood post	41	243	83	133	67635

7.50 5186
 Kennecott Corp. 10-17-80
 Docket No. 332 Page 350-352nd indexed in Mines
 COUNTY RECORDER BY *Sueley Angle*



7:45 A.M.
 PHOENIX, ARIZONA

DEC 5 1980

ARIZONA STATE OFFICE
 BU. LAND MANAGEMENT

These are valid mining claims which were located and which have been owned by Kennecott and which have been validly maintained since before September 1, 1978; they are, therefore, not subject to the location requirements enacted since the original valid location of the claims, including without limitation the laws of 1978, Chapter 177, amending the provisions of A.R.S. §27-203. This filing is under the voluntary provisions of A.R.S. §27-210 and neither this filing nor any defect which may be contained herein constitutes a waiver, relinquishment, abandonment or forfeiture of any of Kennecott's rights in these claims validly existing or perfected under prior law.

Dated this 16 day of October, 1980.

KENNECOTT CORPORATION

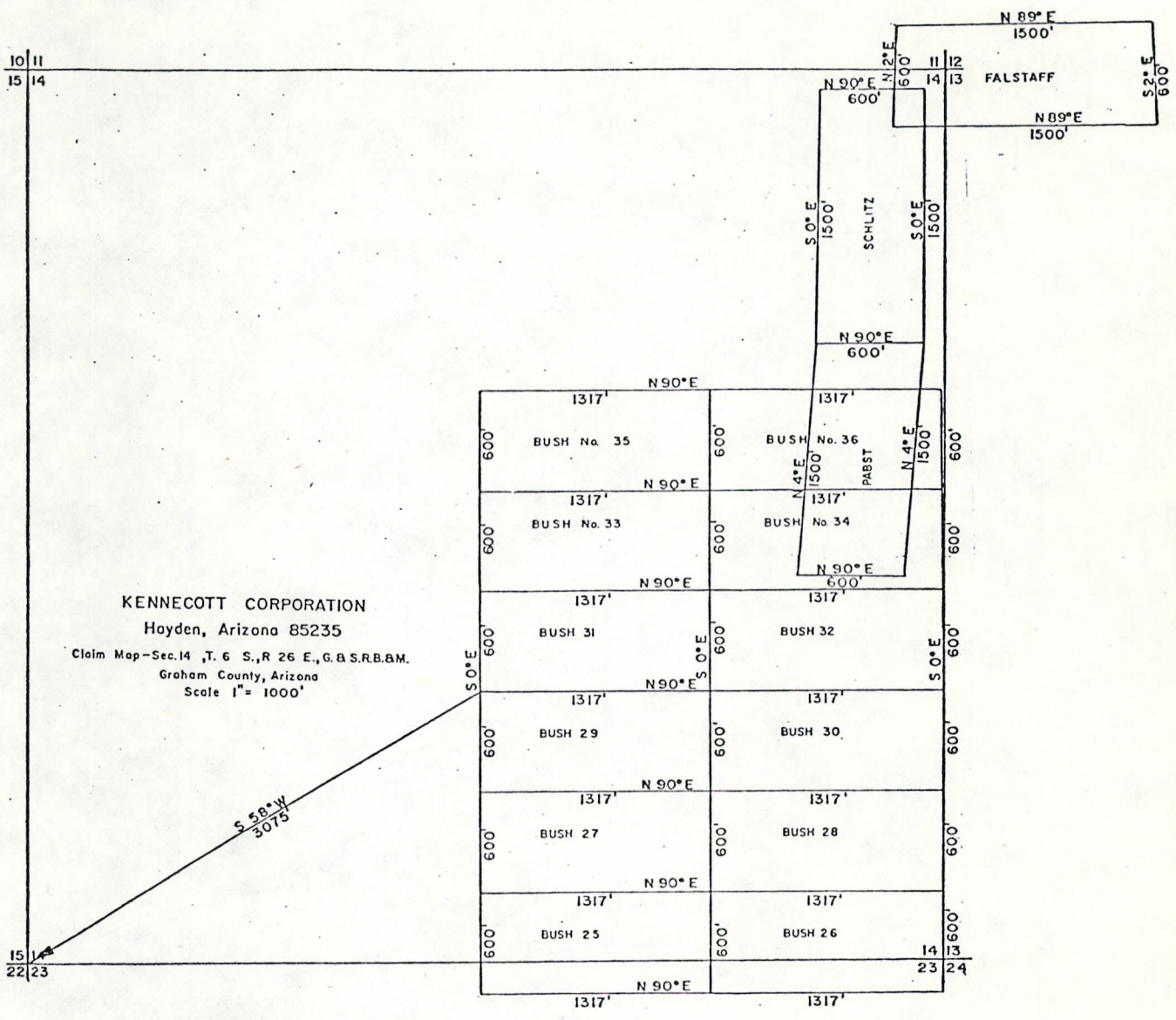
By Richard D. Elliott
 Richard D. Elliott, Mines Plant Engineer,
 Ray Mines Division, Kennecott Minerals
 Company, a Division of Kennecott
 Corporation

STATE OF ARIZONA)
) SS
 County of Pinal)

The foregoing instrument was acknowledged before me this 16th day of October, 1980, by Richard D. Elliott, the Mines Plant Engineer of Ray Mines Division, Kennecott Minerals Company, a division of Kennecott Corporation, a New York Corporation, on behalf of the Corporation.

Henry J. Fluharty
 Notary Public

My Commission Expires Sept. 13, 1981



KENNECOTT CORPORATION
 Hayden, Arizona 85235
 Claim Map—Sec. 14, T. 6 S., R. 26 E., G. & S. R. B. & M.
 Graham County, Arizona
 Scale 1" = 1000'

MAP OF UNPATENTED LODGE MINING CLAIMS
 OWNED BY KENNECOTT CORPORATION
 WHICH ARE SITUATED WITHIN SECTION 23,
 TOWNSHIP 6S, RANGE 26E, G. & S.R.B. & M.,
 GRAHAM COUNTY, ARIZONA

Attached for filing on behalf of Kennecott Corporation together with this information sheet and pursuant to S.R.S. §27-210 is a map depicting the following unpatented lode mining claims owned by Kennecott Corporation:

Location Notice
 Recorded in the Office
 of the County Recorder
 of Graham County, Arizona


Claim Name	Type of Monuments	Location Notice		Amended Notice		BLM Serial No. (AMC)
		Docket	Page	Docket	Page	
Bush No. 15	Stone	53	369			67598
Bush No. 16	Stone	53	370			67599
Bush No. 17	Stone	53	371			67600
Bush No. 18	Stone	53	372			67601
Bush No. 19	Stone	53	373			67602
Bush No. 20	Stone	53	374			67603
Bush No. 21	Stone	53	375			67604
Bush No. 22	Stone	53	376			67605
Bush No. 23	Stone	53	377			67606
Bush No. 24	Stone	53	378			67607

ARIZONA STATE OFFICE
 BU. LAND MANAGEMENT

DEC 5 1980

7:45 A.M.
 PHOENIX, ARIZONA

STATE OF ARIZONA, County of Graham, ss Fee \$ 5.00 No. 5173
 I hereby certify that the within instrument was filed and recorded
 at request of Kennecott Copper Co. 10-17-80
 in Docket No. 332 Page 310-312 and indexed in Mines
 Witness my hand and official seal this day and year aforesaid.
 STANLEY ANGLE
 COUNTY RECORDER BY Sincerely Davis Deputy



These are valid mining claims which were located and which have been owned by Kennecott and which have been validly maintained since before September 1, 1978; they are, therefore, not subject to the location requirements enacted since the original valid location of the claims, including without limitation the laws of 1978, Chapter 177, amending the provisions of A.R.S. §27-203. This filing is under the voluntary provisions of A.R.S. §27-210 and neither this filing nor any defect which may be contained herein constitutes a waiver, relinquishment, abandonment or forfeiture of any of Kennecott's rights in these claims validly existing or perfected under prior law.

Dated this 16 day of October, 1980.

KENNECOTT CORPORATION

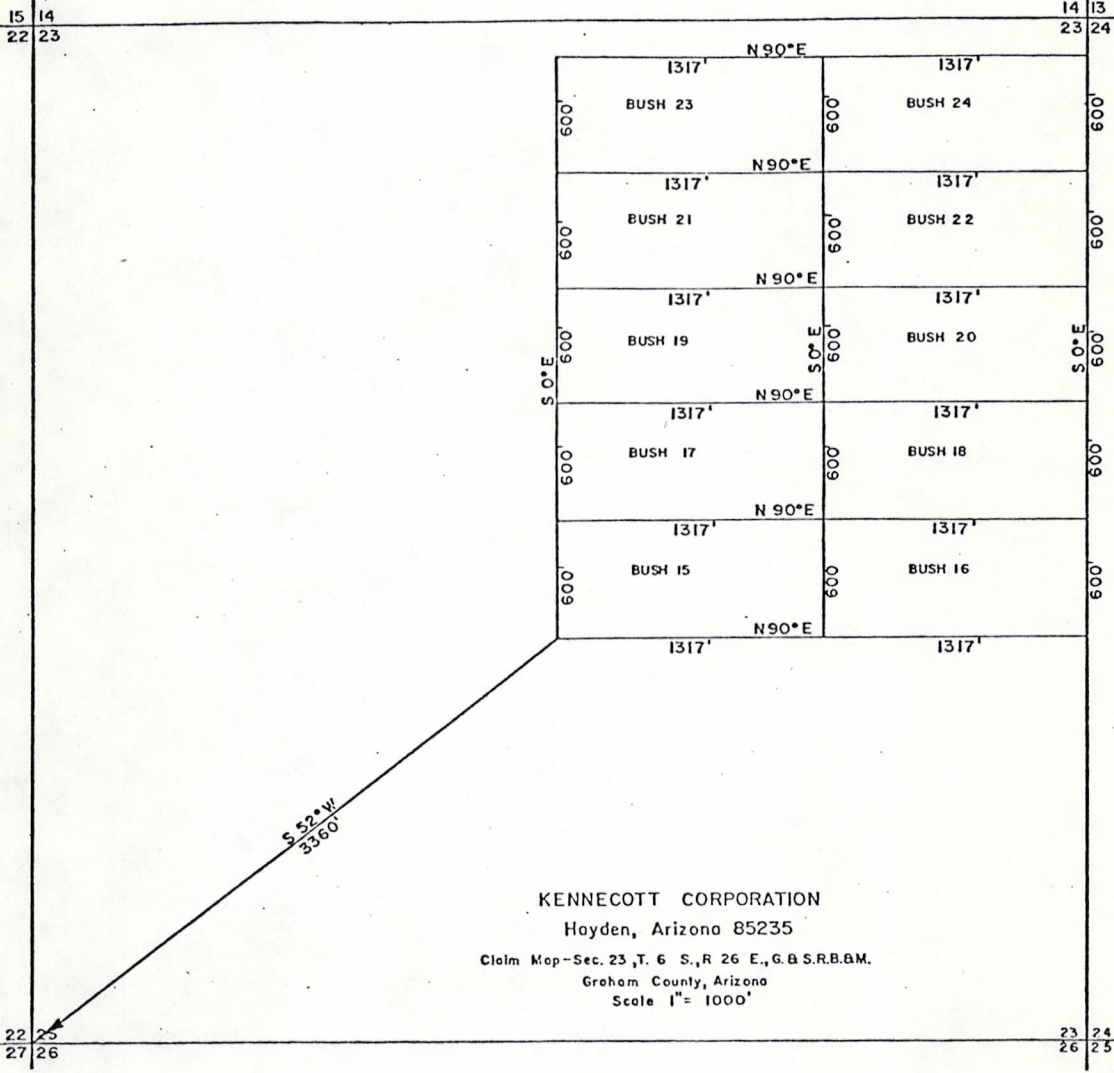
By Richard D. Elliott
Richard D. Elliott, Mines Plant Engineer,
Ray Mines Division, Kennecott Minerals
Company, a Division of Kennecott
Corporation

STATE OF ARIZONA)
) SS
County of Pinal)

The foregoing instrument was acknowledged before me this 16th day of October, 1980, by Richard D. Elliott, the Mines Plant Engineer of Ray Mines Division, Kennecott Minerals Company, a division of Kennecott Corporation, a New York Corporation, on behalf of the Corporation.

Helen J. Fluharty
Notary Public

My Commission Expires Sept. 20, 1981



MAP OF UNPATENTED LODE MINING CLAIMS
 OWNED BY KENNECOTT CORPORATION
 WHICH ARE SITUATED WITHIN SECTION 31,
 TOWNSHIP 5S, RANGE 27E, G. & S. R. B. & M.,
 GRAHAM COUNTY, ARIZONA

Attached for filing on behalf of Kennecott Corporation together with this information sheet and pursuant to S.R.S. §27-210 is a map depicting the following unpatented lode mining claims owned by Kennecott Corporation:

Location Notice
 Recorded in the Office
 of the County Recorder
 of Graham County, Arizona

Claim Name	Type of Monuments	Location Notice		Amended Notice		BLM Serial No. (AMC)
		Docket	Page	Docket	Page	
Senorbac #17	Stone	44	426			67544
Senorbac #18	Stone	44	427			67545
Senorbac #19	Stone	44	428			67546
Senorbac #20	Stone	44	429			67547
Senorbac #21	Stone	44	430			67548
Senorbac #22	Stone	44	431			67549
Senorbac #23	Stone	44	432			67550
Senorbac #24	Stone	44	433			67551
Senorbac #26	Stone	44	435			67553
Senorbac #27	Stone	44	436			67554
Senorbac #28	Stone	44	437			67555
Senorbac #29	Stone	44	438			67556
Senorbac #30	Stone	44	439			67557
Senorbac #31	Stone	44	440			67558
Senorbac #32	Stone	44	441			67559
Senorbac #34	Stone	44	442			67560
Senorbac #35	Stone	44	443			67561
Senorbac #36	Stone	44	444			67562

ARIZONA STATE OFFICE
 B.U. LAND MANAGEMENT

STATE OF ARIZONA, County of Graham, on Fee \$ 9.00 No. 5182
 hereby certify that the within instrument was filed and recorded
 request of Kennecott Corp. 10-17-80
 Docket No. 332 337-339 Mines
 said.

Sueley Davis _____ Deput



DOCKET 332 PAGE 337

7:45 A.M.
 DEC 5 1980
 PHOENIX, ARIZONA

These are valid mining claims which were located and which have been owned by Kennecott and which have been validly maintained since before September 1, 1978; they are, therefore, not subject to the location requirements enacted since the original valid location of the claims, including without limitation the laws of 1978, Chapter 177, amending the provisions of A.R.S. §27-203. This filing is under the voluntary provisions of A.R.S. §27-210 and neither this filing nor any defect which may be contained herein constitutes a waiver, relinquishment, abandonment or forfeiture of any of Kennecott's rights in these claims validly existing or perfected under prior law.

Dated this 16 day of October, 1980.

KENNECOTT CORPORATION

By Richard D. Elliott
Richard D. Elliott, Mines Plant Engineer,
Ray Mines Division, Kennecott Minerals
Company, a Division of Kennecott
Corporation

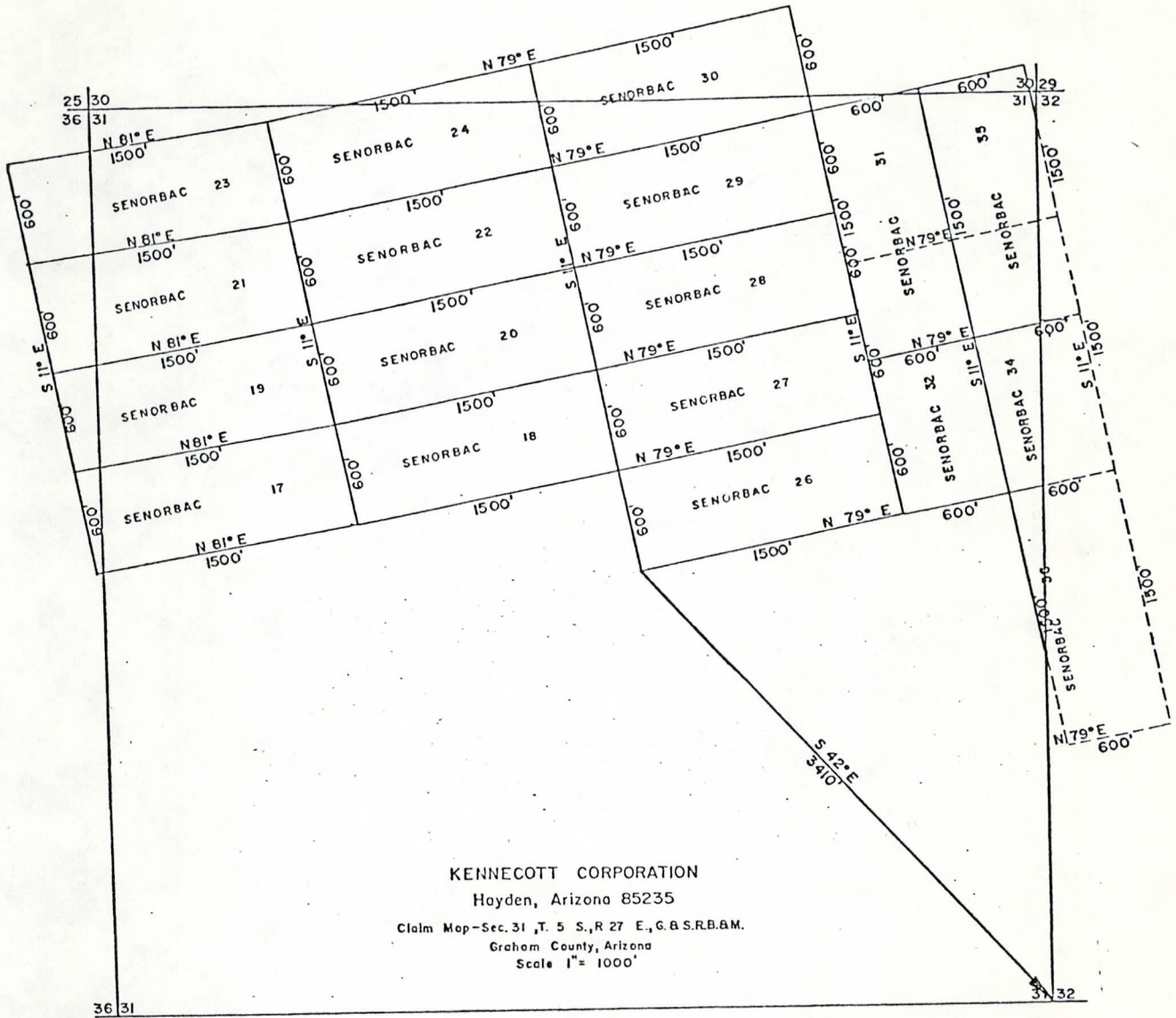
STATE OF ARIZONA)
) SS
County of Pinal)

The foregoing instrument was acknowledged before me this 16th day of
October, 1980, by Richard D. Elliott, the Mines Plant Engineer of Ray
Mines Division, Kennecott Minerals Company, a division of Kennecott Corporation,
a New York Corporation, on behalf of the Corporation.

Aileen J. Fluharty
Notary Public

My Commission Expires Sept. 10, 1981





KENNECOTT CORPORATION

Hayden, Arizona 85235

Claim Map - Sec. 31, T. 5 S., R. 27 E., G. & S.R.B.M.

Graham County, Arizona

Scale 1" = 1000'

MAP OF UNPATENTED LODE MINING CLAIMS
 OWNED BY KENNECOTT CORPORATION
 WHICH ARE SITUATED WITHIN SECTION 22,
 TOWNSHIP 4S, RANGE 15E, G. & S.R.B. & M.,
 GILA COUNTY, ARIZONA

Attached for filing on behalf of Kennecott Corporation together with this information sheet and pursuant to S.R.S. §27-210 is a map depicting the following unpatented lode mining claims owned by Kennecott Corporation:

Location Notice
 Recorded in the Office
 of the County Recorder
 of Gila County, Arizona

<u>Claim Name</u>	<u>Type of Monuments</u>	<u>Location Notice</u>		<u>Amended Notice</u>		<u>BLM Serial No. (AMC)</u>
		<u>Docket</u>	<u>Page</u>	<u>Docket</u>	<u>Page</u>	
Chilito #29	4x4" Wood post	(Mines)47	556	225	159	67004
Chilito #30	4x4" Wood post	(Mines)47	557	225	160	67005
Chilito #32	4x4" Wood post	(Mines)47	558	225	161	67006
Chilito #33	4x4" Wood post	(Mines)47	555	225	162	67007
Chilito #42	Rock		238 465			67008
Spring	Rock	(Mines)47	121			67010
Fanny	Rock	(Mines)47	94			67012
Ethel	Rock	(Mines)41	12			67009

ARIZONA STATE OFFICE
 BU. LAND MANAGEMENT

DEC 5 1980

7:45 A.M.
 PHOENIX, ARIZONA

These are valid mining claims which were located and which have been owned by Kennecott and which have been validly maintained since before September 1, 1978; they are, therefore, not subject to the location requirements enacted since the original valid location of the claims, including without limitation the laws of 1978, Chapter 177, amending the provisions of A.R.S. §27-203. This filing is under the voluntary provisions of A.R.S. §27-210 and neither this filing nor any defect which may be contained herein constitutes a waiver, relinquishment, abandonment or forfeiture of any of Kennecott's rights in these claims validly existing or perfected under prior law.

Dated this 16 day of October, 1980.

KENNECOTT CORPORATION


By Richard D. Elliott
Richard D. Elliott, Mines Plant Engineer,
Ray Mines Division, Kennecott Minerals
Company, a Division of Kennecott
Corporation

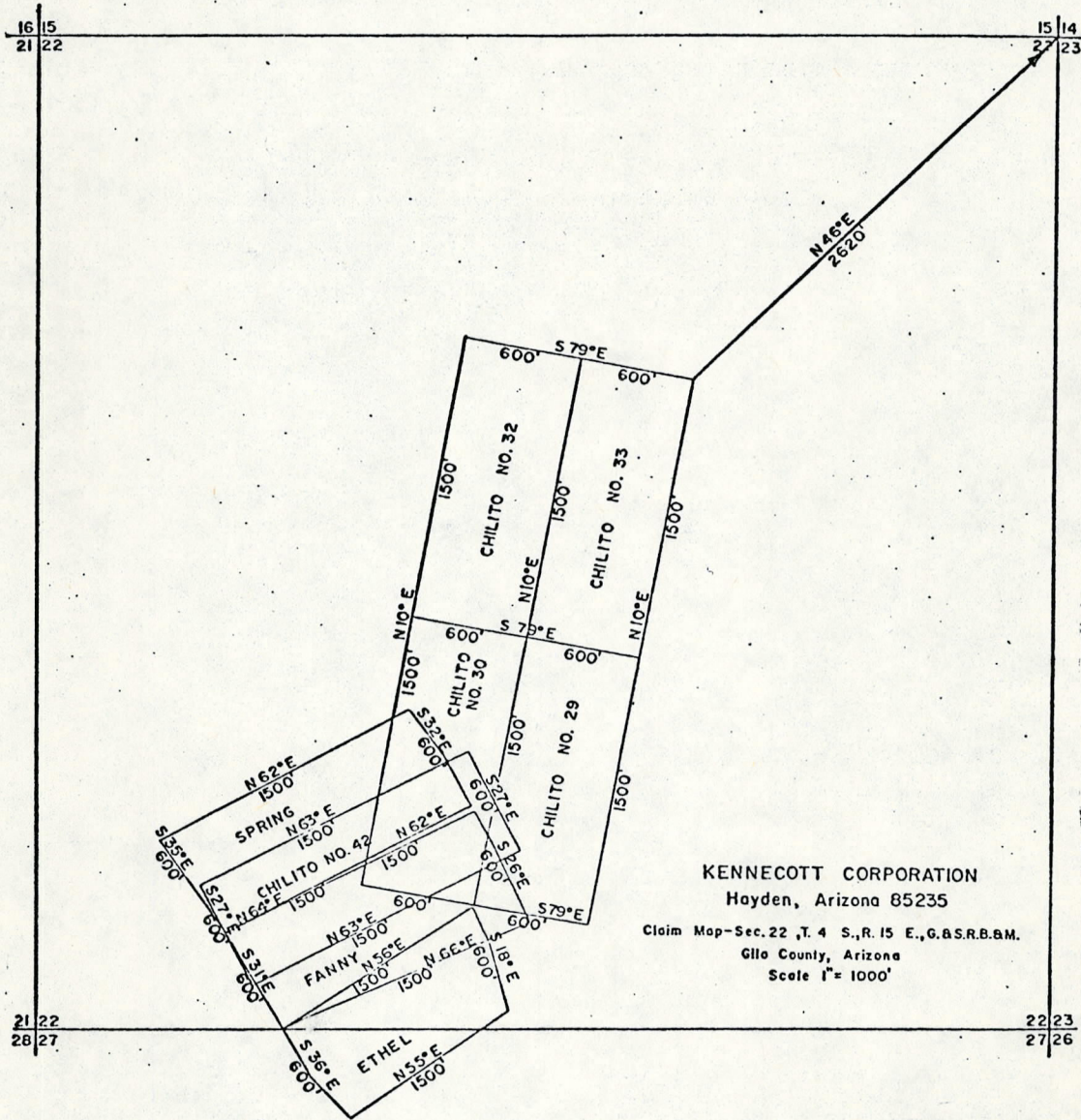
STATE OF ARIZONA)
) SS
County of Pinal)

The foregoing instrument was acknowledged before me this 16th day of October, 1980, by Richard D. Elliott, the Mines Plant Engineer of Ray Mines Division, Kennecott Minerals Company, a division of Kennecott Corporation, a New York Corporation, on behalf of the Corporation.

Helen J. Fluharty
Notary Public

My Commission Expires Sept. 18, 1984





KENNECOTT CORPORATION
 Hayden, Arizona 85235
 Claim Map - Sec. 22, T. 4 S., R. 15 E., G. & S. R. B. & M.
 Gila County, Arizona
 Scale 1" = 1000'

#400
 9:15
 C

461571

STATE OF ARIZONA, County of Gila, ss;
 I do hereby certify that the within instrument was filed and recorded at request of Kennecott Copper Corporation.

Date Oct. 17, 1980 Time 9:15 A. M., Docket 516 Official Records Page 814-816
 Records of Gila County, Arizona.

WITNESS my hand and official seal the day and year first above written.

MARY V. DE PAOLI, County Recorder

Don Fountain
Kennecott Copper Corp.
Hayden, Ar 85237

INDEXED
 MICROFILMED
 PAGED
 COMPARED

By Celia L. Campos Deputy.

MAP OF UNPATENTED LODE MINING CLAIMS
OWNED BY KENNECOTT CORPORATION
WHICH ARE SITUATED WITHIN SECTION 27,
TOWNSHIP 4S, RANGE 15E, G. & S.R.B. & M.,
GILA COUNTY, ARIZONA

Attached for filing on behalf of Kennecott Corporation together with this information sheet and pursuant to S.R.S. §27-210 is a map depicting the following unpatented lode mining claims owned by Kennecott Corporation:

Location Notice
Recorded in the Office
of the County Recorder
of Gila County, Arizona

Claim Name	Type of Monuments	Location Notice		Amended Notice		BLM Serial No. (AMC)
		Docket	Page	Docket	Page	
Chilito #1	Rock	(Mines)47	577	225	136	66991
Chilito #2	Rock	(Mines)47	580	225	137	66992
Chilito #3	Rock	(Mines)41	464	225	138	66993
Chilito #4	Rock	(Mines)47	578	225	139	66994
Chilito #6	Rock	(Mines)47	581	225	140	66996
Chilito #7	Rock	(Mines)47	582	225	141	66997
Chilito #8	Rock	(Mines)47	583	225	142	66998
Chilito #9	Rock	(Mines)47	586	225	143	67013
Chilito #12	Rock	(Mines)41	464	225	145	66999
Chilito #13	Rock	(Mines)41	465	225	146	67000
Chilito #14	Rock	(Mines)41	559	225	147	67001
Chilito #15	4x4 Post	(Mines)47	560	225	148	67002
Chilito #19	Rock	(Mines)41	466	225	149	67003
Chilito #41	Rock	225	170			66995
Black Eagle #1	Rock	(Mines)49	550			67014
Black Eagle #2	Rock	(Mines)49	550			67015
Black Eagle #3	Rock	(Mines)49	551			67016
Black Eagle #4	Rock	(Mines)49	551			67017
Black Eagle #5	Rock	(Mines)49	551			67018
Black Eagle #6	Rock	(Mines)49	552			67019
Drusilla	Rock	(Mines)47	93			67011
Fraction No. 6	Rock	160	511	250	456	67020

ARIZONA STATE OFFICE
BU. LAND MANAGEMENT

DEC 5 1980

7:45 A.M.
PHOENIX, ARIZONA

These are valid mining claims which were located and which have been owned by Kennecott and which have been validly maintained since before September 1, 1978; they are, therefore, not subject to the location requirements enacted since the original valid location of the claims, including without limitation the laws of 1978, Chapter 177, amending the provisions of A.R.S. §27-203. This filing is under the voluntary provisions of A.R.S. §27-210 and neither this filing nor any defect which may be contained herein constitutes a waiver, relinquishment, abandonment or forfeiture of any of Kennecott's rights in these claims validly existing or perfected under prior law.

Dated this 16 day of October, 1980.

KENNECOTT CORPORATION


By Richard D. Elliott
Richard D. Elliott, Mines Plant Engineer,
Ray Mines Division, Kennecott Minerals
Company, a Division of Kennecott
Corporation

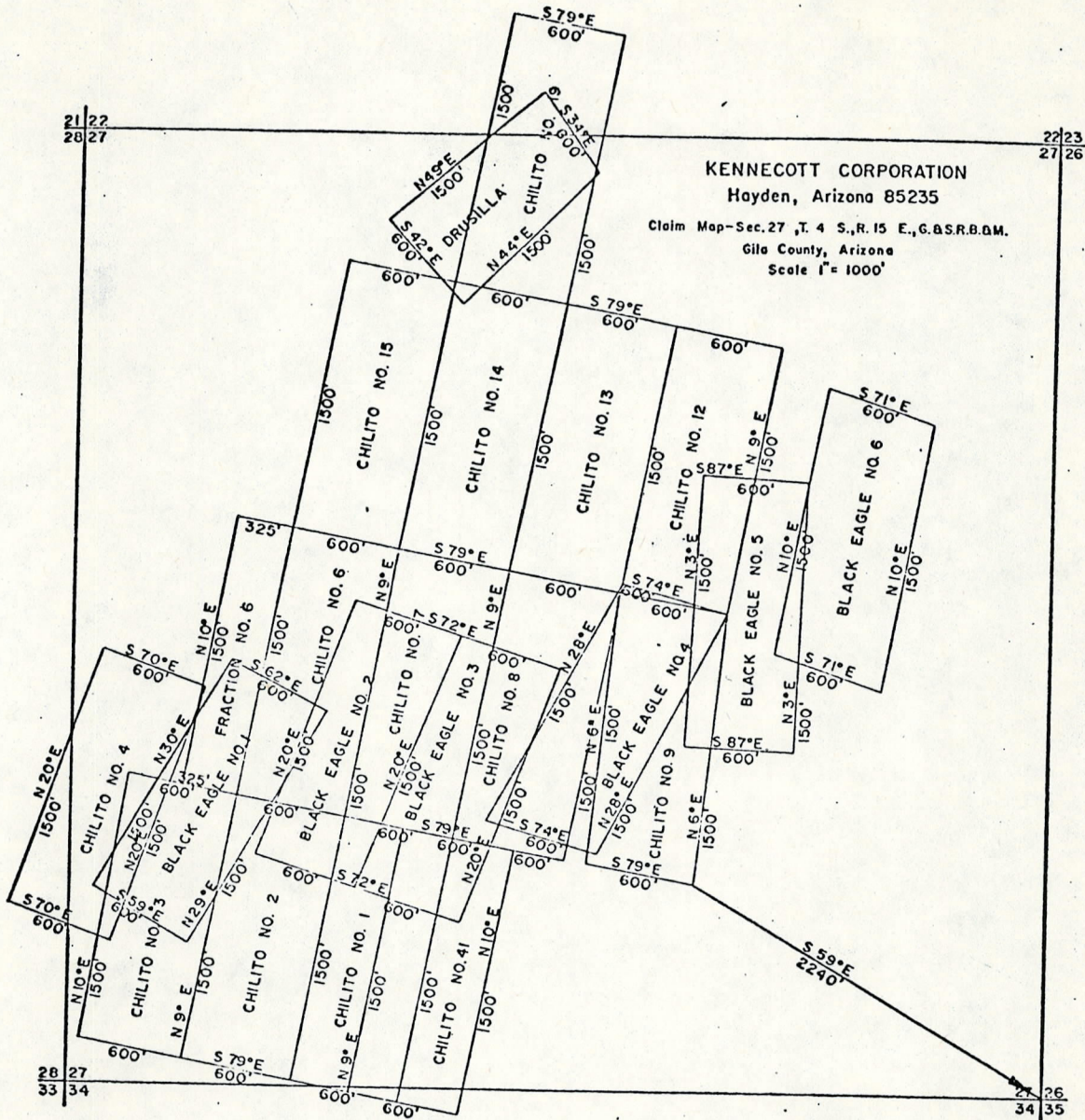
STATE OF ARIZONA)
) SS
County of Pinal)

The foregoing instrument was acknowledged before me this 16th day of October, 1980, by Richard D. Elliott, the Mines Plant Engineer of Ray Mines Division, Kennecott Minerals Company, a division of Kennecott Corporation, a New York Corporation, on behalf of the Corporation.

Helen J. Fluharty
Notary Public

My Commission Expires Sept. 18, 1984





KENNECOTT CORPORATION
 Hayden, Arizona 85235
 Claim Map - Sec. 27, T. 4 S., R. 15 E., G.A.S.R.B.M.
 Gila County, Arizona
 Scale 1" = 1000'

461573

STATE OF ARIZONA, County of Gila, ss;
 I do hereby certify that the within instrument was filed and recorded at request of Kennecott Copper Corporation

Date Oct. 17, 1980 Time 9:15 A. M., Docket 516 Official Records Page s 820-822
 Records of Gila County, Arizona.

WITNESS my hand and official seal the day and year first above written.

Mr. Dan Fountain
Kennecott Copper Corp.
Hayden, Az 85237

INDEXED
 MICROFILMED
 PAGED
 COMPARED

MARY V. DE PAOLI, County Recorder
 By *Relia L. Campis* Deputy.

MAP OF UNPATENTED LODE MINING CLAIMS
 OWNED BY KENNECOTT CORPORATION
 WHICH ARE SITUATED WITHIN SECTION 11,
 TOWNSHIP 5S, RANGE 15E, G. & S. R. B. & M.,
 GILA COUNTY, ARIZONA

Attached for filing on behalf of Kennecott Corporation together with this information sheet and pursuant to S.R.S. §27-210 is a map depicting the following unpatented lode mining claims owned by Kennecott Corporation:

Location Notice
 Recorded in the Office
 of the County Recorder
 of Gila County, Arizona

<u>Claim Name</u>	<u>Type of Monuments</u>	<u>Location Notice</u>		<u>Amended Notice</u>		<u>BLM Serial No. (AMC)</u>
		<u>Docket</u>	<u>Page</u>	<u>Docket</u>	<u>Page</u>	
Dick No. 17	Wood post	62	354			67021
Dick No. 18	Wood post	62	355			67022
Dick No. 19	Wood post	62	356			67023
Dick No. 20	Wood post	62	357			67024

ARIZONA STATE OFFICE
 BU. LAND MANAGEMENT

DEC 5 1980

7:45 A.M.
 PHOENIX, ARIZONA

These are valid mining claims which were located and which have been owned by Kennecott and which have been validly maintained since before September 1, 1978; they are, therefore, not subject to the location requirements enacted since the original valid location of the claims, including without limitation the laws of 1978, Chapter 177, amending the provisions of A.R.S. §27-203. This filing is under the voluntary provisions of A.R.S. §27-210 and neither this filing nor any defect which may be contained herein constitutes a waiver, relinquishment, abandonment or forfeiture of any of Kennecott's rights in these claims validly existing or perfected under prior law.

Dated this 16 day of October, 1980.

KENNECOTT CORPORATION


By Richard D. Elliott
 Richard D. Elliott, Mines Plant Engineer,
 Ray Mines Division, Kennecott Minerals
 Company, a Division of Kennecott
 Corporation

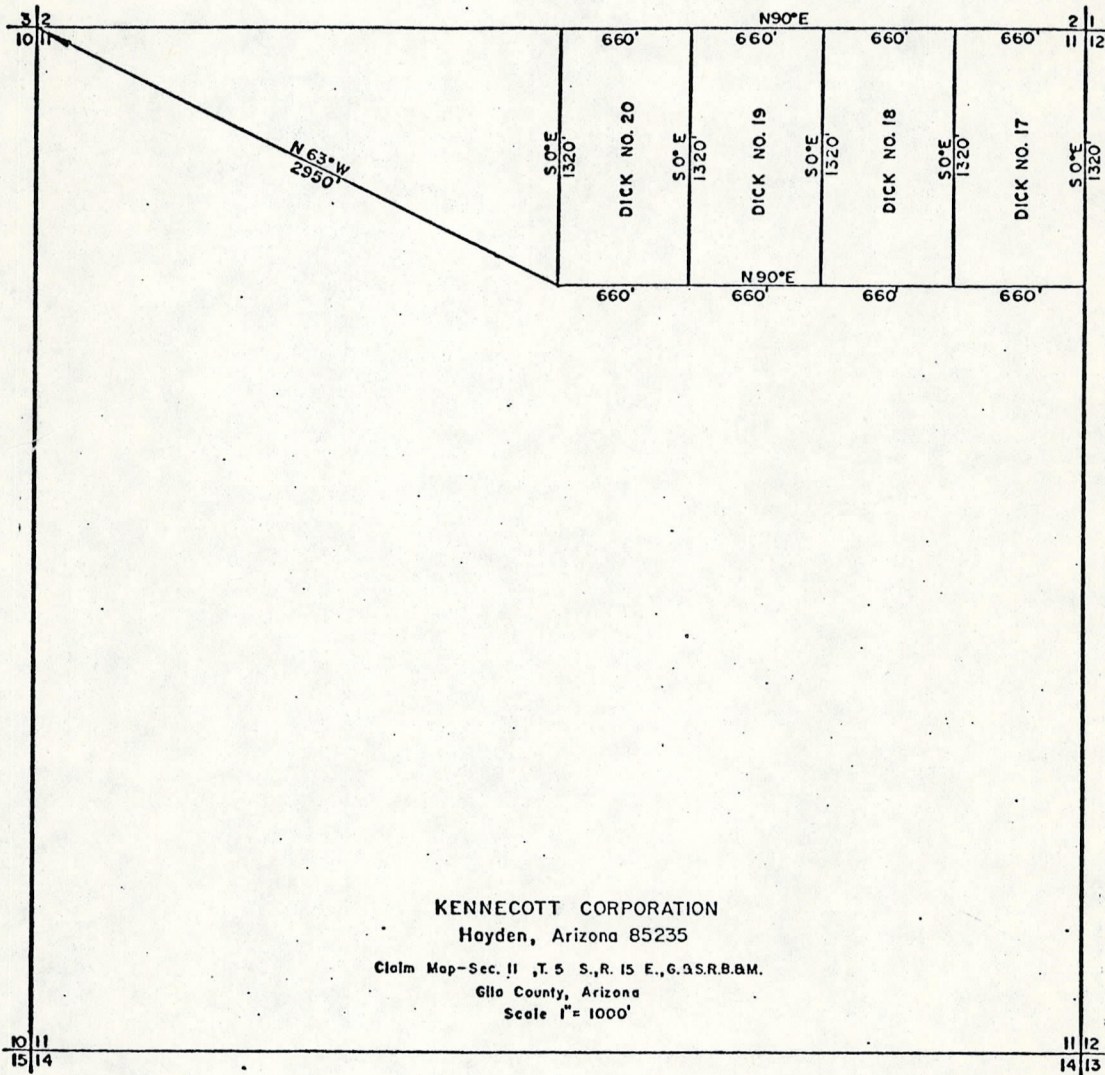
STATE OF ARIZONA)
) ss
 County of Pinal)

The foregoing instrument was acknowledged before me this 16th day of October, 1980, by Richard D. Elliott, the Mines Plant Engineer of Ray Mines Division, Kennecott Minerals Company, a division of Kennecott Corporation, a New York Corporation, on behalf of the Corporation.

Helen J. Fluharty
 Notary Public

My Commission Expires Sept. 18, 1984





200
9:15
2

461572

STATE OF ARIZONA, County of Gila, ss:
 I do hereby certify that the within instrument was filed and recorded at request of Kennecott Copper Corporation

Date Oct. 17, 1980 Time 9:15 A. M., Docket 516 Official Records Page s 817-819
 Records of Gila County, Arizona.

WITNESS my hand and official seal the day and year first above written.

MARY V. DE PAOLI, County Recorder
 By Celia L. Campos Deputy.

INDEXED
 MICROFILMED
 PAGE
 COMPARED

*** CERTIFICATE OF RECORDING ***



STATE OF ARIZONA, COUNTY OF PINAL (SS)
I HEREBY CERTIFY THAT THE WITHIN INSTRUMENT WAS FILED FOR RECORD IN
PINAL COUNTY, STATE OF ARIZONA. WITNESS MY HAND AND OFFICIAL SEAL.

NO: 659445 TIME: 1630 20OCT80 PAGES: 004 FEE \$019.00

WILLIAM S. TRUMAN
PINAL COUNTY RECORDER, BY *Carol Ann Jones* 1031-803 DEPUTY

MAP FROM: KCC TO: AX 2

ARIZONA STATE OFFICE
BU. LAND MANAGEMENT
DEC 5 1980
7:45 A.M.
PHOENIX, ARIZONA

1031-803
④

MAP OF MILL SITE CLAIMS
OWNED BY KENNECOTT CORPORATION
WHICH ARE SITUATED WITHIN SECTION 20,
TOWNSHIP 3S, RANGE 13E, G. & S.R.B. & M.,
PINAL COUNTY, ARIZONA

Attached for filing on behalf of Kennecott Corporation together with this information sheet and pursuant to S.R.S. §27-210 is a map depicting the following unpatented mill site claims owned by Kennecott Corporation:

Location Notice
Recorded in the Office
of the County Recorder
of Pinal County, Arizona

Claim Name	Legal Description	Type of Monuments	Location Notice		BLM Serial No. (AMC)
			Docket	Page	
Ax No. 2	N $\frac{1}{2}$ NW $\frac{1}{4}$ NW $\frac{1}{4}$ NW $\frac{1}{4}$	Stone	626	392	66893
Ax No. 4	S $\frac{1}{2}$ NW $\frac{1}{4}$ NW $\frac{1}{4}$ NW $\frac{1}{4}$	Stone	626	394	66895
Ax No. 6	N $\frac{1}{2}$ SW $\frac{1}{4}$ NW $\frac{1}{4}$ NW $\frac{1}{4}$	Stone	626	396	66897
Ax No. 8	S $\frac{1}{2}$ SW $\frac{1}{4}$ NW $\frac{1}{4}$ NW $\frac{1}{4}$	Stone	626	398	66899
Ax No. 10	N $\frac{1}{2}$ NW $\frac{1}{4}$ SW $\frac{1}{4}$ NW $\frac{1}{4}$	Stone	626	400	66901
Ax No. 12	S $\frac{1}{2}$ NW $\frac{1}{4}$ SW $\frac{1}{4}$ NW $\frac{1}{4}$	Stone	626	402	66903
Ax No. 14	N $\frac{1}{2}$ SW $\frac{1}{4}$ SW $\frac{1}{4}$ NW $\frac{1}{4}$	Stone	626	404	66905
Ax No. 16	S $\frac{1}{2}$ SW $\frac{1}{4}$ SW $\frac{1}{4}$ NW $\frac{1}{4}$	Stone	626	406	66907
Ax No. 18	N $\frac{1}{2}$ NW $\frac{1}{4}$ NW $\frac{1}{4}$ SW $\frac{1}{4}$	Stone	626	408	66909
Ax No. 20	S $\frac{1}{2}$ NW $\frac{1}{4}$ NW $\frac{1}{4}$ SW $\frac{1}{4}$	Stone	626	410	66911
Ax No. 22	N $\frac{1}{2}$ SW $\frac{1}{4}$ NW $\frac{1}{4}$ SW $\frac{1}{4}$	Stone	626	412	66913
Ax No. 24	S $\frac{1}{2}$ SW $\frac{1}{4}$ NW $\frac{1}{4}$ SW $\frac{1}{4}$	Stone	626	414	66915
Ax No. 26	W $\frac{1}{2}$ NW $\frac{1}{4}$ SW $\frac{1}{4}$ SW $\frac{1}{4}$	Stone	626	416	66917
Ax No. 28	W $\frac{1}{2}$ SW $\frac{1}{4}$ SW $\frac{1}{4}$ SW $\frac{1}{4}$	Stone	626	418	66919
Ax No. 31	N $\frac{1}{2}$ NE $\frac{1}{4}$ NW $\frac{1}{4}$ NW $\frac{1}{4}$	Stone	626	421	66922
Ax No. 32	N $\frac{1}{2}$ NW $\frac{1}{4}$ NE $\frac{1}{4}$ NW $\frac{1}{4}$	Stone	626	422	66923
Ax No. 33	S $\frac{1}{2}$ NE $\frac{1}{4}$ NW $\frac{1}{4}$ NW $\frac{1}{4}$	Stone	626	423	66924
Ax No. 34	S $\frac{1}{2}$ NW $\frac{1}{4}$ NE $\frac{1}{4}$ NW $\frac{1}{4}$	Stone	626	424	66925
Ax No. 35	N $\frac{1}{2}$ SE $\frac{1}{4}$ NW $\frac{1}{4}$ NW $\frac{1}{4}$	Stone	626	425	66926
Ax No. 36	N $\frac{1}{2}$ SW $\frac{1}{4}$ NE $\frac{1}{4}$ NW $\frac{1}{4}$	Stone	626	426	66927
Ax No. 37	S $\frac{1}{2}$ SE $\frac{1}{4}$ NW $\frac{1}{4}$ NW $\frac{1}{4}$	Stone	626	427	66928
Ax No. 38	S $\frac{1}{2}$ SW $\frac{1}{4}$ NE $\frac{1}{4}$ NW $\frac{1}{4}$	Stone	626	428	66929
Ax No. 39	N $\frac{1}{2}$ NE $\frac{1}{4}$ SW $\frac{1}{4}$ NW $\frac{1}{4}$	Stone	626	429	66930
Ax No. 40	N $\frac{1}{2}$ NW $\frac{1}{4}$ SE $\frac{1}{4}$ NW $\frac{1}{4}$	Stone	626	430	66931
Ax No. 41	S $\frac{1}{2}$ NE $\frac{1}{4}$ SW $\frac{1}{4}$ NW $\frac{1}{4}$	Stone	626	431	66932
Ax No. 42	S $\frac{1}{2}$ NW $\frac{1}{4}$ SE $\frac{1}{4}$ NW $\frac{1}{4}$	Stone	626	432	66933

1031-804

MAP OF MILL SITE CLAIMS
OWNED BY KENNECOTT CORPORATION
WHICH ARE SITUATED WITHIN SECTION 20,
TOWNSHIP 3S, RANGE 13E, G. & S.R.B. & M.,
PINAL COUNTY, ARIZONA

Attached for filing on behalf of Kennecott Corporation together with this information sheet and pursuant to S.R.S. §27-210 is a map depicting the following unpatented mill site claims owned by Kennecott Corporation:

Location Notice
Recorded in the Office
of the County Recorder
of Pinal County, Arizona

Claim Name	Legal Description	Type of Monuments	Location Notice		BLM Serial No. (AMC)
			Docket	Page	
Ax No. 43	$N\frac{1}{2}SE\frac{1}{4}SW\frac{1}{4}NW\frac{1}{4}$	Stone	626	433	66934
Ax No. 44	$N\frac{1}{2}SW\frac{1}{4}SE\frac{1}{4}NW\frac{1}{4}$	Stone	626	434	66935
Ax No. 45	$S\frac{1}{2}SE\frac{1}{4}SW\frac{1}{4}NW\frac{1}{4}$	Stone	626	435	66936
Ax No. 46	$S\frac{1}{2}SW\frac{1}{4}SE\frac{1}{4}NW\frac{1}{4}$	Stone	626	436	66937
Ax No. 47	$N\frac{1}{2}NE\frac{1}{4}NW\frac{1}{4}SW\frac{1}{4}$	Stone	626	437	66938
Ax No. 48	$N\frac{1}{2}NW\frac{1}{4}NE\frac{1}{4}SW\frac{1}{4}$	Stone	626	438	66939
Ax No. 49	$S\frac{1}{2}NE\frac{1}{4}NW\frac{1}{4}SW\frac{1}{4}$	Stone	626	439	66940
Ax No. 50	$S\frac{1}{2}NW\frac{1}{4}NE\frac{1}{4}SW\frac{1}{4}$	Stone	626	440	66941
Ax No. 51	$N\frac{1}{2}SE\frac{1}{4}NW\frac{1}{4}SW\frac{1}{4}$	Stone	626	441	66942
Ax No. 52	$N\frac{1}{2}SW\frac{1}{4}NE\frac{1}{4}SW\frac{1}{4}$	Stone	626	442	66943
Ax No. 53	$S\frac{1}{2}SE\frac{1}{4}NW\frac{1}{4}SW\frac{1}{4}$	Stone	626	443	66944
Ax No. 54	$S\frac{1}{2}SW\frac{1}{4}NE\frac{1}{4}SW\frac{1}{4}$	Stone	626	444	66945

1071-806


18 17				17 16
19 20	AX NO. 2	AX NO. 31	AX NO. 32	20 21
	AX NO. 4	AX NO. 33	AX NO. 34	
	AX NO. 6	AX NO. 35	AX NO. 36	
	AX NO. 8	AX NO. 37	AX NO. 38	
	AX NO. 10	AX NO. 39	AX NO. 40	
	AX NO. 12	AX NO. 41	AX NO. 42	
	AX NO. 14	AX NO. 43	AX NO. 44	
	AX NO. 16	AX NO. 45	AX NO. 46	
	AX NO. 18	AX NO. 47	AX NO. 48	
	AX NO. 20	AX NO. 49	AX NO. 50	
	AX NO. 22	AX NO. 51	AX NO. 52	
	AX NO. 24	AX NO. 53	AX NO. 54	
	AX NO. 26			
	AX NO. 28			
19 20				20 21
30 29				29 28

KENNECOTT CORPORATION
Hayden, Arizona 85235

Claim Map - Sec. 20, T. 3 S., R. 13 E., G.B.S.R.B.M.
Pinal County, Arizona
Scale 1"=1000'



*** CERTIFICATE OF RECORDING ***



STATE OF ARIZONA, COUNTY OF PINAL (SS)
I HEREBY CERTIFY THAT THE WITHIN INSTRUMENT WAS FILED FOR RECORD IN
PINAL COUNTY, STATE OF ARIZONA. WITNESS MY HAND AND OFFICIAL SEAL.

NO: 659458 TIME: 1630 20OCT80 PAGES: 003 FEE \$002.50

WILLIAM S. TRUMAN
PINAL COUNTY RECORDER, BY *Carroll A. Gomez* 1031-844 DEPUTY

MAP FROM: KCC TO: JAVELINA 1 &

ARIZONA STATE OFFICE
BU. LAND MANAGEMENT
DEC 5 1980
7:45 A.M.
PHOENIX, ARIZONA

③ - 2

1031-844

MAP OF MILL SITE CLAIMS
 OWNED BY KENNECOTT CORPORATION
 WHICH ARE SITUATED WITHIN SECTION 19,
 TOWNSHIP 3S, RANGE 14E, G. & S.R.B. & M.,
 PINAL COUNTY, ARIZONA

Attached for filing on behalf of Kennecott Corporation together with this information sheet and pursuant to S.R.S. §27-210 is a map depicting the following unpatented mill site claims owned by Kennecott Corporation:

Location Notice
 Recorded in the Office
 of the County Recorder
 of Pinal County, Arizona

<u>Claim Name</u>	<u>Legal Description</u>	<u>Type of Monuments</u>	<u>Location Notice</u>		<u>BLM Serial No. (AMC)</u>
			<u>Docket</u>	<u>Page</u>	
Javelina No. 1	W $\frac{1}{2}$ SW $\frac{1}{4}$ NW $\frac{1}{4}$ SW $\frac{1}{4}$	Stone	685	789	66974
Javelina No. 6	W $\frac{1}{2}$ NW $\frac{1}{4}$ NW $\frac{1}{4}$ SW $\frac{1}{4}$	Stone	685	794	66979
Javelina No. 11	E $\frac{1}{2}$ SW $\frac{1}{4}$ SW $\frac{1}{4}$ NW $\frac{1}{4}$	Stone	685	799	66984
Javelina No. 12	W $\frac{1}{2}$ SW $\frac{1}{4}$ SW $\frac{1}{4}$ NW $\frac{1}{4}$	Stone	685	800	66985
Javelina No. 17	S $\frac{1}{2}$ NW $\frac{1}{4}$ SW $\frac{1}{4}$ NW $\frac{1}{4}$	Stone	685	805	66990

These are valid mill site claims which were located and which have been owned by Kennecott and which have been validly maintained since before September 1, 1978; they are, therefore, not subject to the location requirements enacted since the original valid location of the claims, including without limitation the laws of 1978, Chapter 177, amending the provisions of A.R.S. §27-203. This filing is under the voluntary provisions of A.R.S. §27-210 and neither this filing nor any defect which may be contained herein constitutes a waiver, relinquishment, abandonment or forfeiture of any of Kennecott's rights in these claims validly existing or perfected under prior law.

Dated this 16 day of October, 1980.

KENNECOTT CORPORATION


By Richard D. Elliott
Richard D. Elliott, Mines Plant Engineer,
Ray Mines Division, Kennecott Minerals
Company, a Division of Kennecott
Corporation

STATE OF ARIZONA)
) ss
County of Pinal)

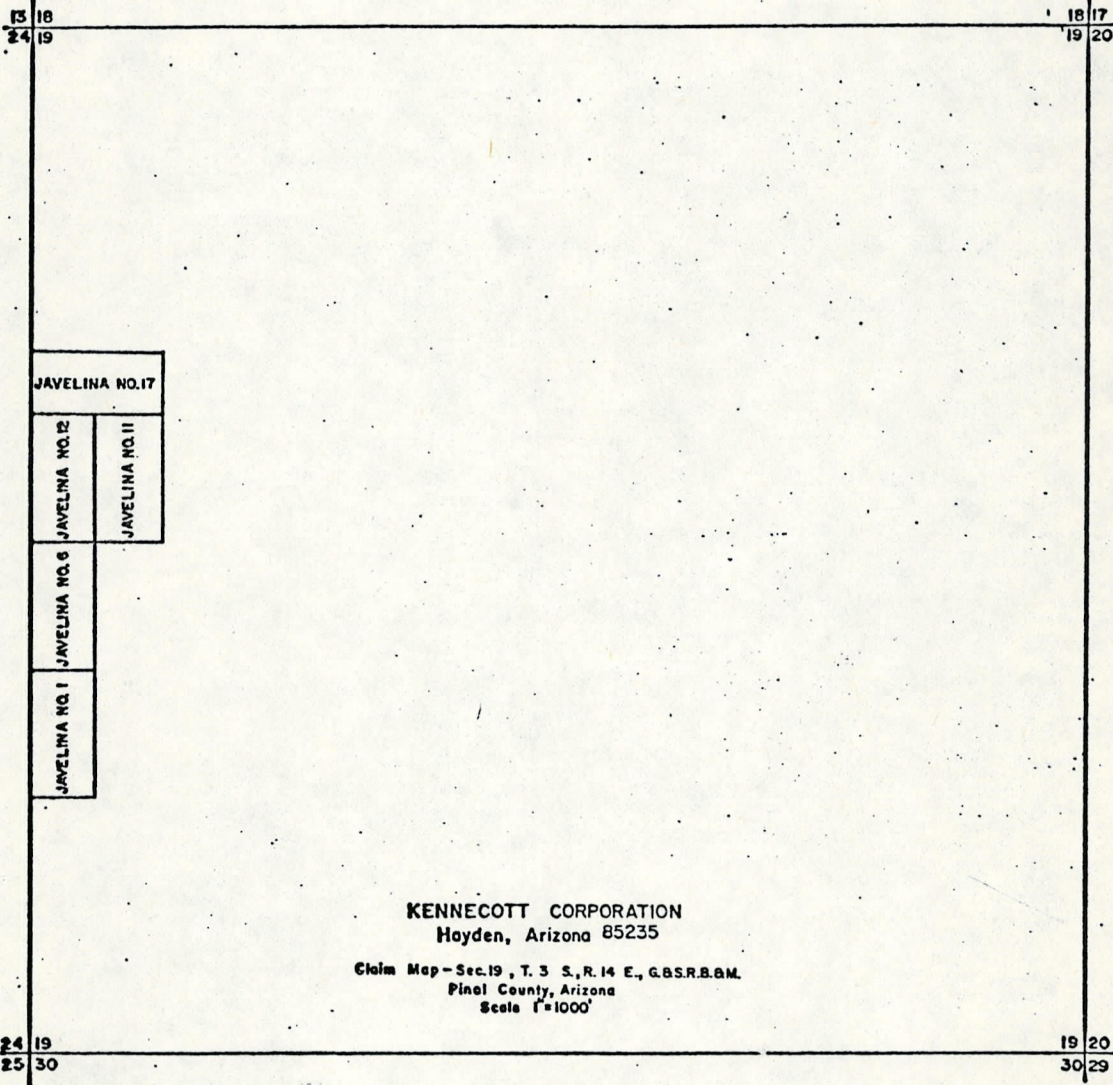
The foregoing instrument was acknowledged before me this 16th day of October, 1980, by Richard D. Elliott, the Mines Plant Engineer of Ray Mines Division, Kennecott Minerals Company, a division of Kennecott Corporation, a New York Corporation, on behalf of the Corporation.

Helen J. Fluharty
Notary Public

My Commission Expires Sept. 18, 1984



1031-846



JAVELINA NO. 17

JAVELINA NO. 12

JAVELINA NO. 11

JAVELINA NO. 6

JAVELINA NO. 1

KENNECOTT CORPORATION
Hayden, Arizona 85235

Claim Map - Sec. 19, T. 3 S., R. 14 E., G.B.S.R.B.M.
Pinal County, Arizona
Scale 1"=1000'



*** CERTIFICATE OF RECORDING ***



STATE OF ARIZONA, COUNTY OF PINAL (SS)
I HEREBY CERTIFY THAT THE WITHIN INSTRUMENT WAS FILED FOR RECORD IN
PINAL COUNTY, STATE OF ARIZONA. WITNESS MY HAND AND OFFICIAL SEAL.

NO: 659450 TIME: 1630 20OCT80 PAGES: 003 FEE \$006.00

1031-819

WILLIAM S. TRUMAN
PINAL COUNTY RECORDER, BY *Carol Ann Jones* DEPUTY

MAP FROM: KCC TO: JAVELINA 2-5

ARIZONA STATE OFFICE
BU. LAND MANAGEMENT
DEC 5 1980
7:45 A.M.
PHOENIX, ARIZONA

③ - 6⁰⁰
1031-819

MAP OF MILL SITE CLAIMS
OWNED BY KENNECOTT CORPORATION
WHICH ARE SITUATED WITHIN SECTION 24,
TOWNSHIP 3S, RANGE 13E, G. & S.R.B. & M.,
PINAL COUNTY, ARIZONA

Attached for filing on behalf of Kennecott Corporation together with this information sheet and pursuant to S.R.S. §27-210 is a map depicting the following unpatented mill site claims owned by Kennecott Corporation:

Location Notice
Recorded in the Office
of the County Recorder
of Pinal County, Arizona

<u>Claim Name</u>	<u>Legal Description</u>	<u>Type of Monuments</u>	<u>Location Notice</u>		<u>BLM Serial No. (AMC)</u>
			<u>Docket</u>	<u>Page</u>	
Javelina No. 2	$E\frac{1}{2}SE\frac{1}{4}NE\frac{1}{4}SE\frac{1}{4}$	Stone	685	790	66975
Javelina No. 3	$W\frac{1}{2}SE\frac{1}{4}NE\frac{1}{4}SE\frac{1}{4}$	Stone	685	791	66976
Javelina No. 4	$E\frac{1}{2}SE\frac{1}{4}NE\frac{1}{4}SE\frac{1}{4}$	Stone	685	792	66977
Javelina No. 5	$W\frac{1}{2}SW\frac{1}{4}NE\frac{1}{4}SE\frac{1}{4}$	Stone	685	793	66978
Javelina No. 7	$E\frac{1}{2}NE\frac{1}{4}NE\frac{1}{4}SE\frac{1}{4}$	Stone	685	795	66980
Javelina No. 8	$W\frac{1}{2}NE\frac{1}{4}NE\frac{1}{4}SE\frac{1}{4}$	Stone	685	796	66981
Javelina No. 9	$E\frac{1}{2}NW\frac{1}{4}NE\frac{1}{4}SE\frac{1}{4}$	Stone	685	797	66982
Javelina No. 10	$W\frac{1}{2}NW\frac{1}{4}NE\frac{1}{4}SE\frac{1}{4}$	Stone	685	798	66983
Javelina No. 13	$S\frac{1}{2}SE\frac{1}{4}SE\frac{1}{4}NE\frac{1}{4}$	Stone	685	801	66986
Javelina No. 14	$N\frac{1}{2}SE\frac{1}{4}SE\frac{1}{4}NE\frac{1}{4}$	Stone	685	802	66987
Javelina No. 15	$S\frac{1}{2}SW\frac{1}{4}SE\frac{1}{4}NE\frac{1}{4}$	Stone	685	803	66988
Javelina No. 16	$N\frac{1}{2}SW\frac{1}{4}SE\frac{1}{4}NE\frac{1}{4}$	Stone	685	804	66989

1031-820

These are valid mill site claims which were located and which have been owned by Kennecott and which have been validly maintained since before September 1, 1978; they are, therefore, not subject to the location requirements enacted since the original valid location of the claims, including without limitation the laws of 1978, Chapter 177, amending the provisions of A.R.S. §27-203. This filing is under the voluntary provisions of A.R.S. §27-210 and neither this filing nor any defect which may be contained herein constitutes a waiver, relinquishment, abandonment or forfeiture of any of Kennecott's rights in these claims validly existing or perfected under prior law.

Dated this 16 day of October, 1980.

KENNECOTT CORPORATION


By Richard D. Elliott
Richard D. Elliott, Mines Plant Engineer,
Ray Mines Division, Kennecott Minerals
Company, a Division of Kennecott
Corporation

STATE OF ARIZONA)
) SS
County of Pinal)

The foregoing instrument was acknowledged before me this 16th day of October, 1980, by Richard D. Elliott, the Mines Plant Engineer of Ray Mines Division, Kennecott Minerals Company, a division of Kennecott Corporation, a New York Corporation, on behalf of the Corporation.

Helen J. Fluaharty
Notary Public

My Commission Expires Sept. 18, 1984



1031-821

14 13
23 24

13 18
24 19

23 24
26 25

24 19
25 30


JAVELINA NO. 16		JAVELINA NO. 14	
JAVELINA NO. 15		JAVELINA NO. 13	
JAVELINA NO. 10	JAVELINA NO. 9	JAVELINA NO. 8	JAVELINA NO. 7
JAVELINA NO. 5	JAVELINA NO. 4	JAVELINA NO. 3	JAVELINA NO. 2

KENNECOTT CORPORATION
Hayden, Arizona 85235

Claim Map - Sec. 24, T. 3 S., R. 13 E., G.S.R.B.&M.
Pinal County, Arizona
Scale 1"=1000'



*** CERTIFICATE OF RECORDING ***



STATE OF ARIZONA, COUNTY OF PINAL (SS)
I HEREBY CERTIFY THAT THE WITHIN INSTRUMENT WAS FILED FOR RECORD IN
PINAL COUNTY, STATE OF ARIZONA. WITNESS MY HAND AND OFFICIAL SEAL.

NO: 659440 TIME: 1630 20OCT80 PAGES: 003 FEE \$005.50

WILLIAM S. TRUMAN
PINAL COUNTY RECORDER, BY *Carol Ann Jones* 1031-787 DEPUTY

MAP

FROM: KCC

TO: ADOBE

ARIZONA STATE OFFICE
BU. LAND MANAGEMENT

DEC 5 1980

7:45 A.M.
PHOENIX, ARIZONA

③ - - -

11

659440

1031-787

MAP OF UNPATENTED LODE MINING CLAIMS
 OWNED BY KENNECOTT CORPORATION
 WHICH ARE SITUATED WITHIN SECTION 11,
 TOWNSHIP 3S, RANGE 13E, G. & S. R. B. & M.,
Pinal COUNTY, ARIZONA

Attached for filing on behalf of Kennecott Corporation together with this information sheet and pursuant to S. R. S. §27-210 is a map depicting the following unpatented lode mining claims owned by Kennecott Corporation:

Location Notice
 Recorded in the Office
 of the County Recorder
 of Pinal County, Arizona

<u>Claim Name</u>	<u>Type of Monuments</u>	<u>Location Notice</u>		<u>Amended Notice</u>		<u>BLM Serial No. (A MC)</u>
		<u>Docket</u>	<u>Page</u>	<u>Docket</u>	<u>Page</u>	
Adobe	Wooden post in rock	Mines 52	493	372	493	67026
Canyon No. 6	Wooden post in rock	364	200			67033
Canyon No. 7	Wooden post in rock	364	201			67034
Copper Era No. 1	Rock	246	275			67044
Copper Zone No. 4	Wooden post in rock	Mines 24	543	372	492	67045
Copper Zone No. 5	Wooden post in rock	Mines 24	544	372	491	67046
Rustler No. 1	Wooden post in rock	364	196			67111
Rustler No. 2	Wooden post in rock	364	197			67112
Rustler No. 3	Wooden post in rock	364	198			67113
Rustler No. 4	Wooden post in rock	364	199			67114
Wedge No. 1	Wooden post	431	418			67025

1031-703

These are valid mining claims which were located and which have been owned by Kennecott and which have been validly maintained since before September 1, 1978; they are, therefore, not subject to the location requirements enacted since the original valid location of the claims, including without limitation the laws of 1978, Chapter 177, amending the provisions of A.R.S. §27-203. This filing is under the voluntary provisions of A.R.S. §27-210 and neither this filing nor any defect which may be contained herein constitutes a waiver, relinquishment, abandonment or forfeiture of any of Kennecott's rights in these claims validly existing or perfected under prior law.

Dated this 16 day of October, 1980.

KENNECOTT CORPORATION


By Richard D. Elliott
Richard D. Elliott, Mines Plant Engineer,
Ray Mines Division, Kennecott Minerals
Company, a Division of Kennecott
Corporation

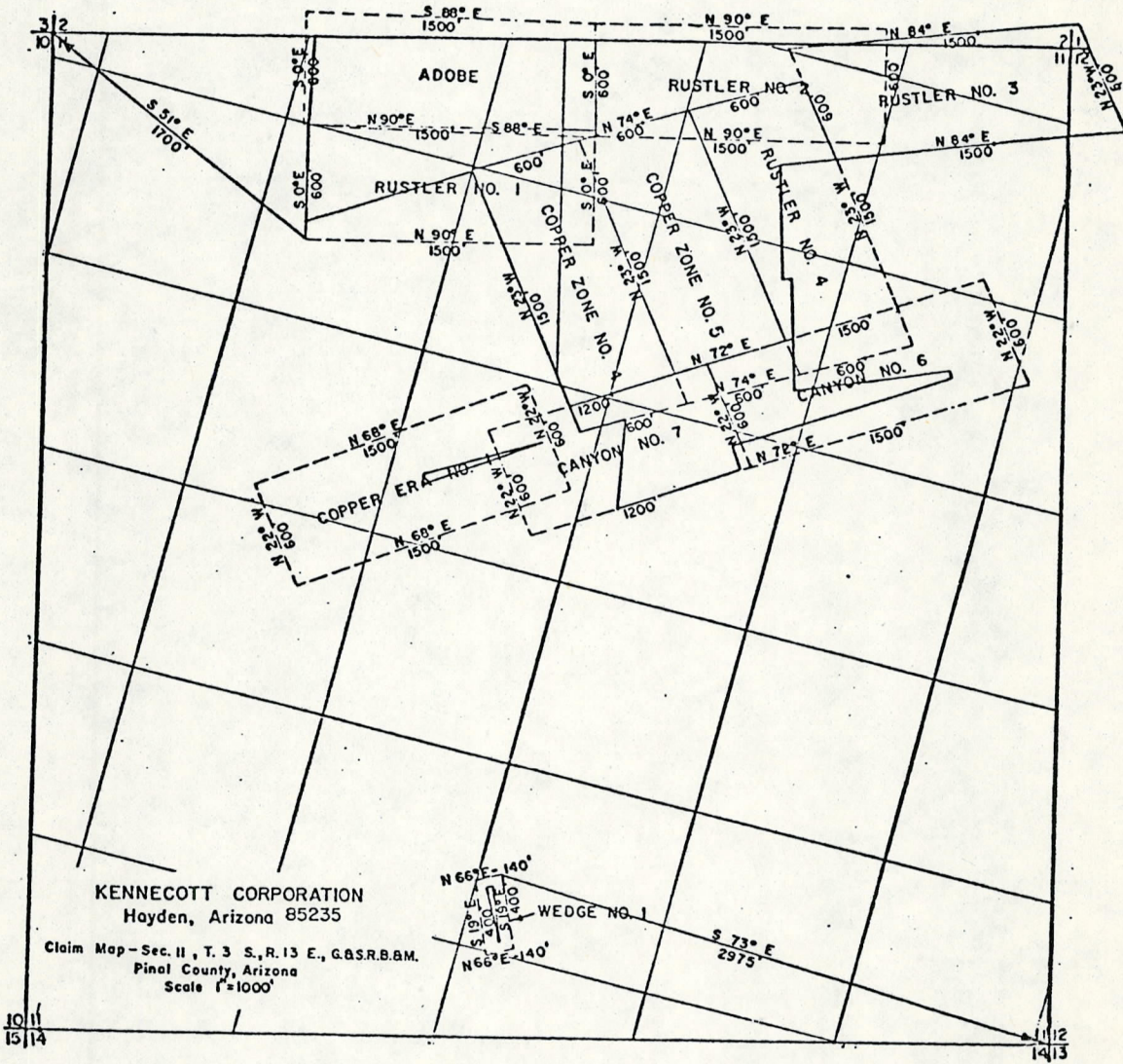
STATE OF ARIZONA)
) SS
County of Pinal)

The foregoing instrument was acknowledged before me this 16th day of October, 1980, by Richard D. Elliott, the Mines Plant Engineer of Ray Mines Division, Kennecott Minerals Company, a division of Kennecott Corporation, a New York Corporation, on behalf of the Corporation.


Helen J. Fluhardt
Notary Public

My Commission Expires Sept. 18, 1984





*** CERTIFICATE OF RECORDING ***



STATE OF ARIZONA, COUNTY OF PINAL (SS)
I HEREBY CERTIFY THAT THE WITHIN INSTRUMENT WAS FILED FOR RECORD IN
PINAL COUNTY, STATE OF ARIZONA. WITNESS MY HAND AND OFFICIAL SEAL

NO: 659441 TIME: 1630 20OCT80 PAGES: 003 FEE \$011.00

WILLIAM S. TRUMAN
PINAL COUNTY RECORDER, BY *Carol Ann Gomez* 1031-790 DEPUTY

MAP

FROM: KCC

TO: A HUNCH 2-6

ARIZONA STATE OFFICE
BU. LAND MANAGEMENT

DEC 5 1980

7:45 A.M.
PHOENIX, ARIZONA

1031-790

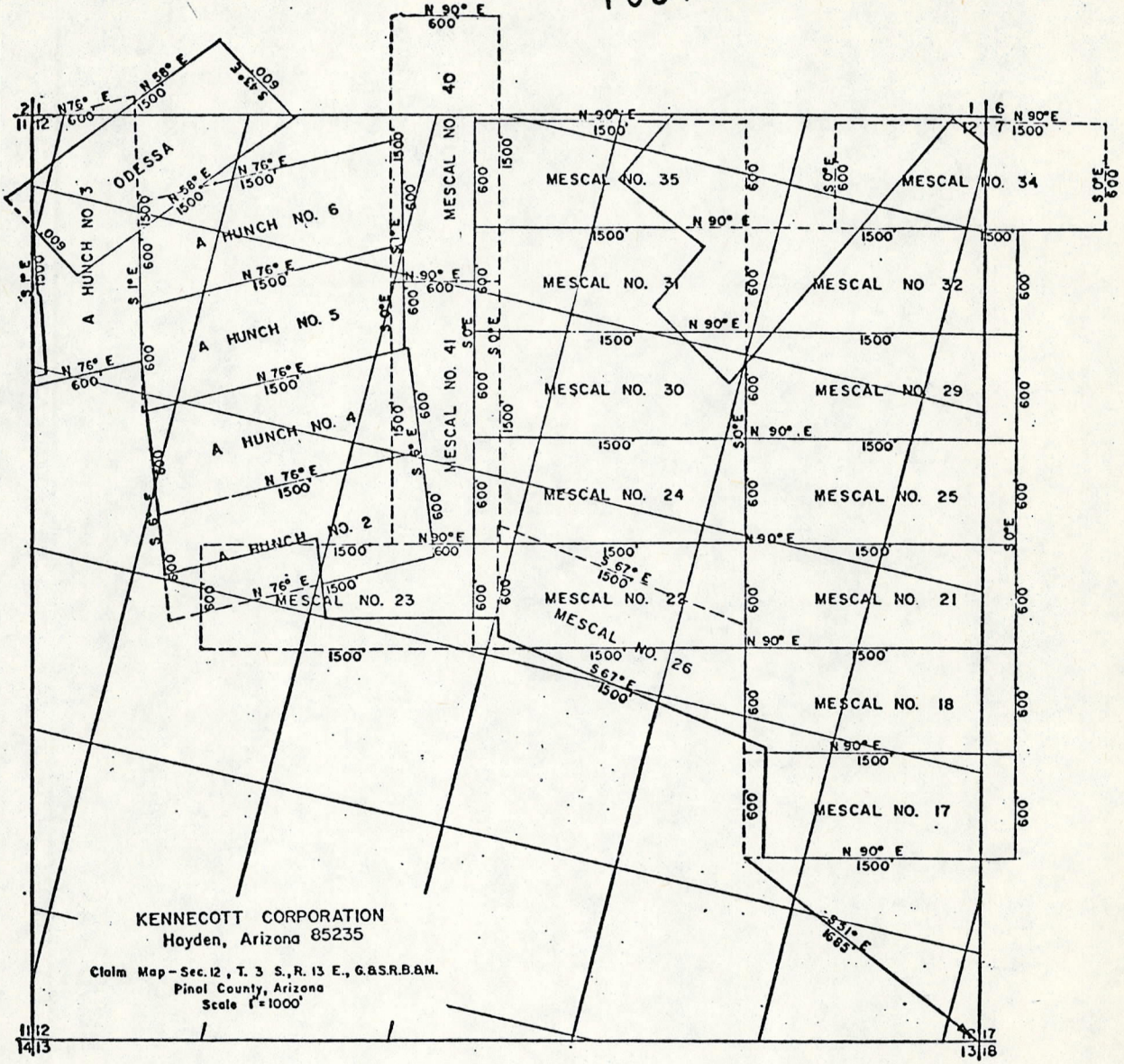
MAP OF UNPATENTED LODE MINING CLAIMS
 OWNED BY KENNECOTT CORPORATION
 WHICH ARE SITUATED WITHIN SECTION 12,
 TOWNSHIP 3S, RANGE 13E, G. & S. R. B. & M.,
Pinal COUNTY, ARIZONA

Attached for filing on behalf of Kennecott Corporation together with this information sheet and pursuant to S. R. S. §27-210 is a map depicting the following unpatented lode mining claims owned by Kennecott Corporation:

Location Notice
 Recorded in the Office
 of the County Recorder
 of Pinal County, Arizona

Claim Name	Type of Monuments	Location Notice		Amended Notice		BLM Serial No. (A MC)
		Docket	Page	Docket	Page	
A Hunch No. 2	Rock	Mines 70	151	213	35	67027
A Hunch No. 3	Rock	Mines 70	488	213	36	67028
A Hunch No. 4	Rock	Mines 73	267	213	37	67029
A Hunch No. 5	Rock	Mines 73	268	213	38	67030
A Hunch No. 6	Rock	Mines 73	269	213	39	67031
Mescal No. 17	Rock	189	63			67071
Mescal No. 18	Rock	189	199			67072
Mescal No. 21	Rock	189	200			67075
Mescal No. 22	Rock	189	201			67076
Mescal No. 23	Rock	189	202			67077
Mescal No. 24	Rock	189	203			67078
Mescal No. 25	Rock	189	204			67079
Mescal No. 26	Rock	189	205	194	528	67080
Mescal No. 29	Rock	194	531			67083
Mescal No. 30	Rock	194	532			67084
Mescal No. 31	Rock	194	533			67085
Mescal No. 32	Rock	194	534			67086
Mescal No. 34	Rock	194	536			67088
Mescal No. 35	Rock	194	537			67089
Mescal No. 40	Rock	195	564			67094
Mescal No. 41	Rock	195	565			67095
Odessa	Rock	Mines 35	422			67108

1031-192



*** CERTIFICATE OF RECORDING ***

STATE OF ARIZONA, COUNTY OF PINAL (SS)
I HEREBY CERTIFY THAT THE WITHIN INSTRUMENT WAS FILED FOR RECORD IN
PINAL COUNTY, STATE OF ARIZONA. WITNESS MY HAND AND OFFICIAL SEAL.

NO: 659434 TIME: 1630 20OCT80 PAGES: 003 FEE \$014.50

WILLIAM S. TRUMAN
PINAL COUNTY RECORDER, BY *Cecil A. Jones* 1031-768 DEPUTY

MAP FROM: KCC TO: A HUNCH 7

ARIZONA STATE OFFICE
BU. LAND MANAGEMENT

DEC 5 1980

7:45 A.M.
PHOENIX, ARIZONA

1031-768

MAP OF UNPATENTED LODGE MINING CLAIMS
 OWNED BY KENNECOTT CORPORATION
 WHICH ARE SITUATED WITHIN SECTION 1,
 TOWNSHIP 3S, RANGE 13E, G. & S. R. B. & M.,
Pinal COUNTY, ARIZONA

Attached for filing on behalf of Kennecott Corporation together with this information sheet and pursuant to S. R. S. §27-210 is a map depicting the following unpatented lode mining claims owned by Kennecott Corporation:

Location Notice
 Recorded in the Office
 of the County Recorder
 of Pinal County, Arizona

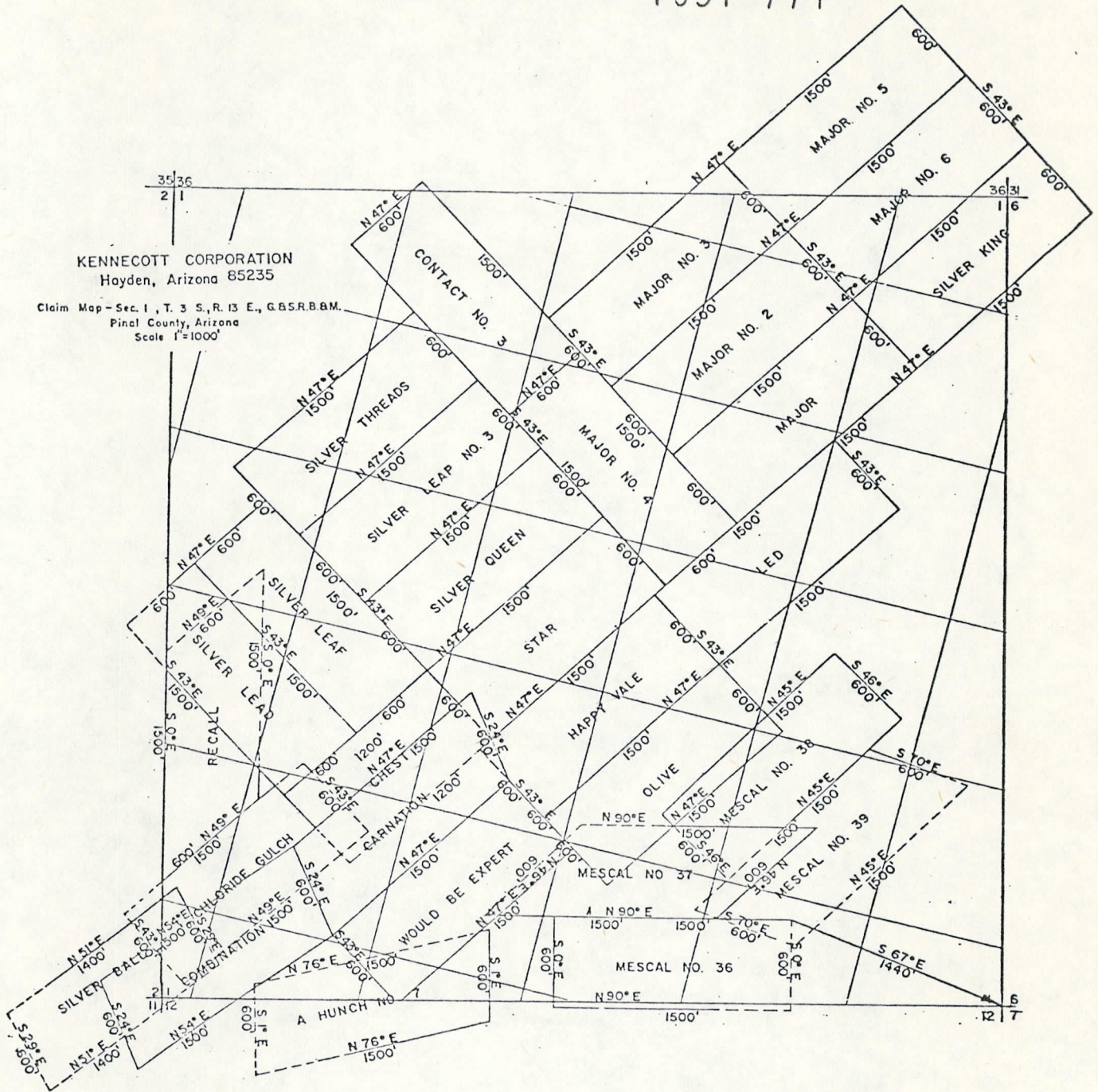
Claim Name	Type of Monuments	Location Notice		Amended Notice		BLM Serial No. (A MC)
		Docket	Page	Docket	Page	
A Hunch No. 7	Rock	Mines 78	241	213	40	67032
Carnation	Rock	Mines 30	499			67035
Chest	Rock	Mines 35	197			67036
Chloride Gulch	Rock	Mines 15	219	Mines 36	591	67037
Combination	Rock	Mines 30	499			67038
Contact No. 3	Rock	Mines 32	531			67039
Happy Vale	Rock	Mines 35	421			67047
Led	Rock	Mines 35	301			67048
Major	Rock	Mines 32	531			67049
Major No. 2	Rock	Mines 32	532			67050
Major No. 3	Rock	Mines 32	532			67051
Major No. 4	Rock	Mines 35	421			67052
Major No. 5	Rock	Mines 46	26			67053
Major No. 6	Rock	Mines 46	26			67054
Mescal No. 36	Rock	194	538			67090
Mescal No. 37	Rock	194	539			67091
Mescal No. 38	Rock	194	540			67092
Mescal No. 39	Rock	194	541			67093
Olive	Rock	Mines 35	198			67109
Recall	Rock	Mines 35	198			67110
Silver Ball	Rock	Mines 39	457			67115
Silver King	Rock	Mines 31	495			67116

<u>Claim Name</u>	<u>Type of Monuments</u>	<u>Location Notice Docket</u>	<u>Page</u>	<u>Amended Notice Docket</u>	<u>Page</u>	<u>BLM Serial No. (AMC)</u>
Silver Lead	Rock	Mines 31	496			67117
Silver Leaf (Silver Leap)	Rock	Mines 31	497			67118
Silver Leap No. 3	Rock	Mines 32	530			67119
Silver Queen	Rock	Mines 31	496			67120
Silver Threads	Rock	Mines 31	497			67121
Star	Rock	Mines 31	494			67122
Would Be Expert	Rock	Mines 35	302			67123


1031-771

KENNECOTT CORPORATION
Hayden, Arizona 85235

Claim Map - Sec. 1, T. 3 S., R. 13 E., G.B.S.R.B.M.
Pinal County, Arizona
Scale 1"=1000'



*** CERTIFICATE OF RECORDING ***



STATE OF ARIZONA, COUNTY OF PINAL (SS)
I HEREBY CERTIFY THAT THE WITHIN INSTRUMENT WAS FILED FOR RECORD IN
PINAL COUNTY, STATE OF ARIZONA. WITNESS MY HAND AND OFFICIAL SEAL

NO: 659442 TIME: 1630 20OCT80 PAGES: 003 FEE \$006.50

WILLIAM S. TRUMAN
PINAL COUNTY RECORDER, BY *Carol Ann Gomes* 1031-793 DEPUTY

MAP FROM: KCC TO: COPPER ACE 1-

ARIZONA STATE OFFICE
BU. LAND MANAGEMENT

DEC 5 1980

7:45 A.M.
PHOENIX, ARIZONA

1031-793

MAP OF UNPATENTED LODE MINING CLAIMS
 OWNED BY KENNECOTT CORPORATION
 WHICH ARE SITUATED WITHIN SECTION 13,
 TOWNSHIP 3S, RANGE 13E, G. & S. R. B. & M.,
Pinal COUNTY, ARIZONA

Attached for filing on behalf of Kennecott Corporation together with this information sheet and pursuant to S. R. S. §27-210 is a map depicting the following unpatented lode mining claims owned by Kennecott Corporation:

Location Notice
 Recorded in the Office
 of the County Recorder
 of Pinal County, Arizona

<u>Claim Name</u>	<u>Type of Monuments</u>	<u>Location Notice</u>		<u>Amended Notice</u>		<u>BLM Serial No. (A MC)</u>
		<u>Docket</u>	<u>Page</u>	<u>Docket</u>	<u>Page</u>	
Copper Ace No. 1	Rock	264	537			67040
Copper Ace No. 2	Rock	264	538			67041
Copper Ace No. 3	Rock	264	539			67042
Copper Ace No. 4	Rock	264	540			67043
Mescal No. 1	Rock	188	564	193	425	67055
Mescal No. 5	Rock	189	328			67059
Mescal No. 42	Rock	195	566			67096
Mescal No. 48	Rock	197	235			67102
Mescal No. 49	Rock	197	236			67103
Mescal No. 50	Rock	195	562			67104
Mescal No. 51	Rock	195	563			67105
Mesquite No. 1	Rock	197	228			67106
Mesquite No. 2	Rock	197	229			67107

1031-794

These are valid mining claims which were located and which have been owned by Kennecott and which have been validly maintained since before September 1, 1978; they are, therefore, not subject to the location requirements enacted since the original valid location of the claims, including without limitation the laws of 1978, Chapter 177, amending the provisions of A.R.S. §27-203. This filing is under the voluntary provisions of A.R.S. §27-210 and neither this filing nor any defect which may be contained herein constitutes a waiver, relinquishment, abandonment or forfeiture of any of Kennecott's rights in these claims validly existing or perfected under prior law.

Dated this 16 day of October, 1980.

KENNECOTT CORPORATION


By Richard D. Elliott
Richard D. Elliott, Mines Plant Engineer,
Ray Mines Division, Kennecott Minerals
Company, a Division of Kennecott
Corporation

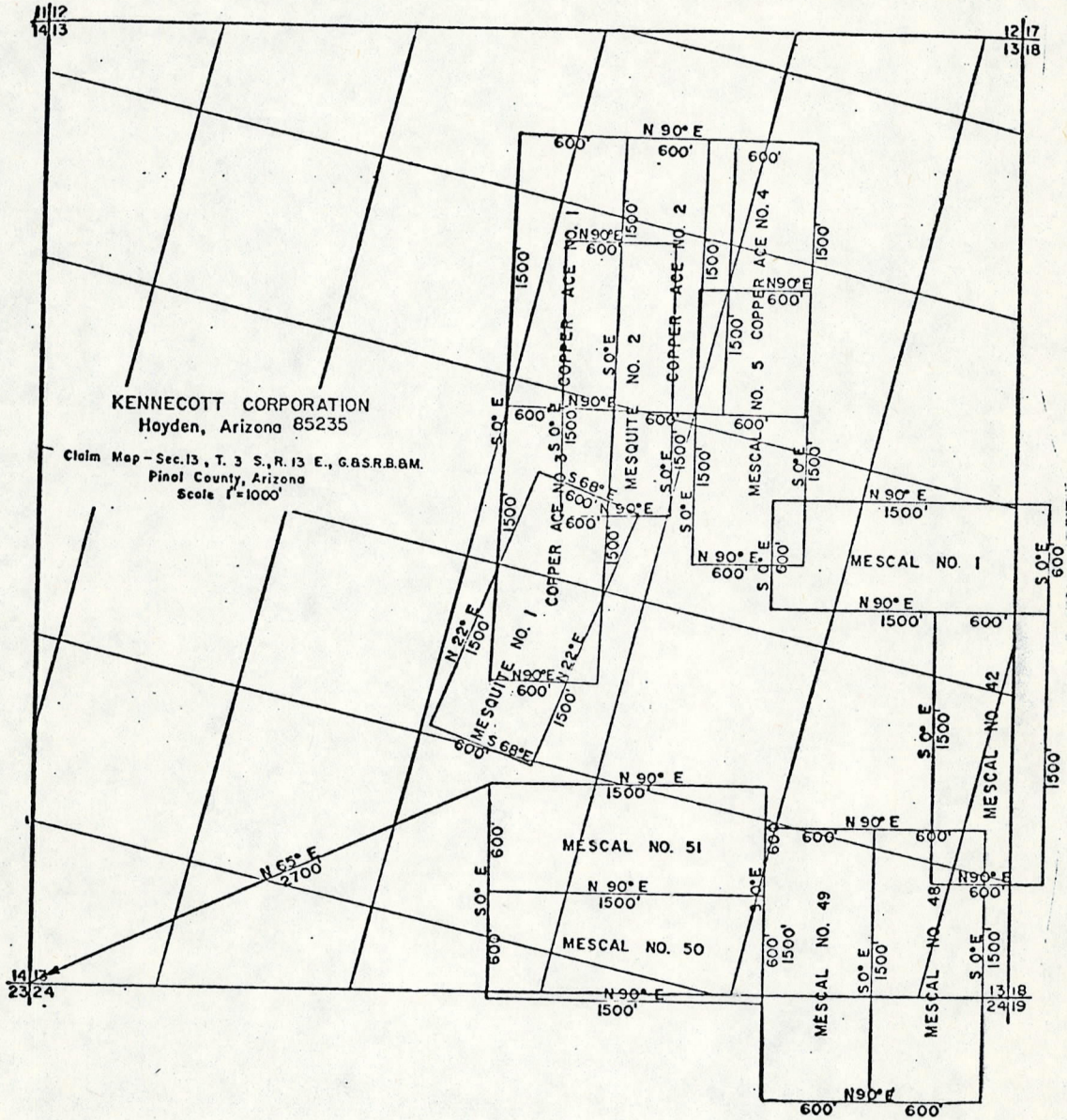
STATE OF ARIZONA)
) SS
County of Pinal)

The foregoing instrument was acknowledged before me this 16th day of October, 1980, by Richard D. Elliott, the Mines Plant Engineer of Ray Mines Division, Kennecott Minerals Company, a division of Kennecott Corporation, a New York Corporation, on behalf of the Corporation.


Helen J. Fluharty
Notary Public

My Commission Expires Sept. 18, 1984





*** CERTIFICATE OF RECORDING ***



STATE OF ARIZONA, COUNTY OF PINAL (SS)
I HEREBY CERTIFY THAT THE WITHIN INSTRUMENT WAS FILED FOR RECORD IN
PINAL COUNTY, STATE OF ARIZONA. WITNESS MY HAND AND OFFICIAL SEAL

NO: 659456 TIME: 1630 20OCT80 PAGES: 003 FEE \$007.00

WILLIAM S. TRUMAN
PINAL COUNTY RECORDER, BY *Carol Ann Jones* 1031-838 DEPUTY

MAP

FROM: KCC

TO: MESCAL 2-4

ARIZONA STATE OFFICE
BU. LAND MANAGEMENT

DEC 5 1980

7:45 A.M.
PHOENIX, ARIZONA

③.7

14 2¹²

659456

1031-838

MAP OF UNPATENTED LODE MINING CLAIMS
 OWNED BY KENNECOTT CORPORATION
 WHICH ARE SITUATED WITHIN SECTION 18,
 TOWNSHIP 3S, RANGE 14E, G. & S.R.B. & M.,
Pinal COUNTY, ARIZONA

Attached for filing on behalf of Kennecott Corporation together with this information sheet and pursuant to S.R.S. §27-210 is a map depicting the following unpatented lode mining claims owned by Kennecott Corporation:

Location Notice
 Recorded in the Office
 of the County Recorder
 of Pinal County, Arizona

<u>Claim Name</u>	<u>Type of Monuments</u>	<u>Location Notice</u>		<u>Amended Notice</u>		<u>BLM Serial No. (A MC)</u>
		<u>Docket</u>	<u>Page</u>	<u>Docket</u>	<u>Page</u>	
Mescal #2	Rock	188	565			67056
Mescal #3	Rock	188	566			67057
Mescal #4	Rock	188	567			67058
Mescal #6	Rock	188	568			67060
Mescal #7	Rock	188	569			67061
Mescal #8	Rock	189	55			67062
Mescal #9	Rock	189	56			67063
Mescal #10	Rock	189	57			67064
Mescal #11	Rock	189	58			67065
Mescal #43	Rock	197	230			67097
Mescal #44	Rock	197	231			67098
Mescal #45	Rock	197	232			67099
Mescal #46	Rock	197	233			67100
Mescal #47	Rock	197	234			67101

These are valid mining claims which were located and which have been owned by Kennecott and which have been validly maintained since before September 1, 1978; they are, therefore, not subject to the location requirements enacted since the original valid location of the claims, including without limitation the laws of 1978, Chapter 177, amending the provisions of A.R.S. §27-203. This filing is under the voluntary provisions of A.R.S. §27-210 and neither this filing nor any defect which may be contained herein constitutes a waiver, relinquishment, abandonment or forfeiture of any of Kennecott's rights in these claims validly existing or perfected under prior law.

Dated this 16 day of October, 1980.

KENNECOTT CORPORATION


By Richard D. Elliott
Richard D. Elliott, Mines Plant Engineer,
Ray Mines Division, Kennecott Minerals
Company, a Division of Kennecott
Corporation

STATE OF ARIZONA)
) SS
County of Pinal)

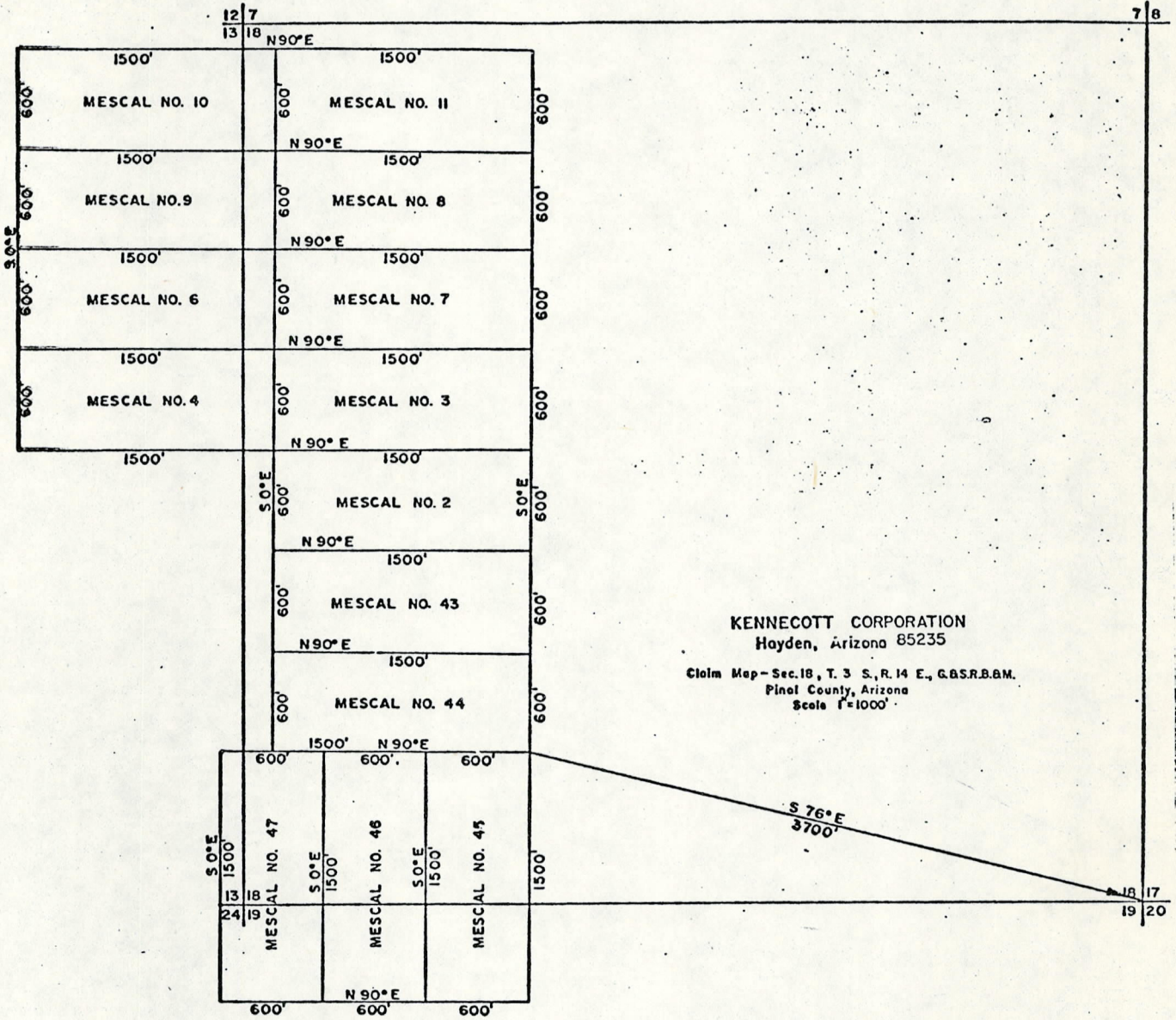
The foregoing instrument was acknowledged before me this 16th day of October, 1980, by Richard D. Elliott, the Mines Plant Engineer of Ray Mines Division, Kennecott Minerals Company, a division of Kennecott Corporation, a New York Corporation, on behalf of the Corporation.

Helen J. Fluharty
Notary Public

My Commission Expires Sept. 18, 1984




1031-840



KENNECOTT CORPORATION
Hayden, Arizona 85235
Claim Map - Sec. 18, T. 3 S., R. 14 E., G.A.S.R.B.M.
Pinal County, Arizona
Scale 1" = 1000'

*** CERTIFICATE OF RECORDING ***



STATE OF ARIZONA, COUNTY OF PINAL (SS)
I HEREBY CERTIFY THAT THE WITHIN INSTRUMENT WAS FILED FOR RECORD IN
PINAL COUNTY, STATE OF ARIZONA. WITNESS MY HAND AND OFFICIAL SEAL

NO: 659455 TIME: 1630 20OCT80 PAGES: 003 FEE \$005.00

WILLIAM S. TRUMAN
PINAL COUNTY RECORDER, BY *Caryl Ann Barnes* 1031-835 DEPUTY

MAP

FROM: KCC

TO: MESCAL 12-16

ARIZONA STATE OFFICE
BU. LAND MANAGEMENT

DEC 5 1980

7:45 A.M.
PHOENIX, ARIZONA

3-5

10 550

659455

1031-835

MAP OF UNPATENTED LODE MINING CLAIMS
 OWNED BY KENNECOTT CORPORATION
 WHICH ARE SITUATED WITHIN SECTION 7,
 TOWNSHIP 3S, RANGE 14E, G. & S.R.B. & M.,
Pinal COUNTY, ARIZONA

Attached for filing on behalf of Kennecott Corporation together with this information sheet and pursuant to S.R.S. §27-210 is a map depicting the following unpatented lode mining claims owned by Kennecott Corporation:

Location Notice
 Recorded in the Office
 of the County Recorder
 of Pinal County, Arizona

<u>Claim Name</u>	<u>Type of Monuments</u>	<u>Location Notice</u>		<u>Amended Notice</u>		<u>BLM Serial No. (A MC)</u>
		<u>Docket</u>	<u>Page</u>	<u>Docket</u>	<u>Page</u>	
Mescal #12	Rock	189	59			67066
Mescal #13	Rock	189	60			67067
Mescal #14	Rock	189	61			67068
Mescal #15	Rock	189	62			67069
Mescal #16	Rock	189	329			67070
Mescal #19	Rock	189	64			67073
Mescal #20	Rock	189	65			67074
Mescal #27	Rock	194	529			67081
Mescal #28	Rock	194	530			67082
Mescal #33	Rock	194	535			67087

These are valid mining claims which were located and which have been owned by Kennecott and which have been validly maintained since before September 1, 1978; they are, therefore, not subject to the location requirements enacted since the original valid location of the claims, including without limitation the laws of 1978, Chapter 177, amending the provisions of A.R.S. §27-203. This filing is under the voluntary provisions of A.R.S. §27-210 and neither this filing nor any defect which may be contained herein constitutes a waiver, relinquishment, abandonment or forfeiture of any of Kennecott's rights in these claims validly existing or perfected under prior law.

Dated this 16 day of October, 1980.

KENNECOTT CORPORATION


By Richard D. Elliott
Richard D. Elliott, Mines Plant Engineer,
Ray Mines Division, Kennecott Minerals
Company, a Division of Kennecott
Corporation

STATE OF ARIZONA)
) SS
County of Pinal)


The foregoing instrument was acknowledged before me this 16th day of October, 1980, by Richard D. Elliott, the Mines Plant Engineer of Ray Mines Division, Kennecott Minerals Company, a division of Kennecott Corporation, a New York Corporation, on behalf of the Corporation.

Heleen J. Fluaharty
Notary Public

My Commission Expires Sept. 18, 1984



*** CERTIFICATE OF RECORDING ***



STATE OF ARIZONA, COUNTY OF PINAL (SS)
I HEREBY CERTIFY THAT THE WITHIN INSTRUMENT WAS FILED FOR RECORD IN
PINAL COUNTY, STATE OF ARIZONA. WITNESS MY HAND AND OFFICIAL SEAL.

NO: 659469 TIME: 1630 20OCT80 PAGES: 003 FEE \$006.00

1031-877

WILLIAM S. TRUMAN
PINAL COUNTY RECORDER, BY *Carol Ann Jones* DEPUTY

MAP FROM: KCC TO: ERMAN 1-11 &

ARIZONA STATE OFFICE
BU. LAND MANAGEMENT
DEC 5 1980
7:45 A.M.
PHOENIX, ARIZONA

6-6⁰⁰⁰

1031-877

12

659469

MAP OF UNPATENTED LODGE MINING CLAIMS
 OWNED BY KENNECOTT CORPORATION
 WHICH ARE SITUATED WITHIN SECTION 7,
 TOWNSHIP 4S, RANGE 14E, G. & S. R. B. & M.,
Pinal COUNTY, ARIZONA

Attached for filing on behalf of Kennecott Corporation together with this information sheet and pursuant to S. R. S. §27-210 is a map depicting the following unpatented lode mining claims owned by Kennecott Corporation:

Location Notice
 Recorded in the Office
 of the County Recorder
 of Pinal County, Arizona

<u>Claim Name</u>	<u>Type of Monuments</u>	<u>Location Notice</u>		<u>Amended Notice</u>		<u>BLM Serial No. (A MC)</u>
		<u>Docket</u>	<u>Page</u>	<u>Docket</u>	<u>Page</u>	
Erman No. 1	Wood post	537	209	974	163	67124
Erman No. 2	Wood post	537	210	974	165	67125
Erman No. 3	Wood post	537	211	974	167	67126
Erman No. 4	Wood post	537	212	974	169	67127
Erman No. 5	Wood post	537	213	974	171	67128
Erman No. 6	Wood post	537	214	974	173	67129
Erman No. 7	Wood post	537	215	974	175	67130
Erman No. 8	Wood post	537	216	974	177	67131
Erman No. 9	Wood post	537	217	974	179	67132
Erman No. 10	Wood post	537	218	974	181	67133
Erman No. 11	Wood post	537	219	974	183	67134
Erman No. 31	Wood post	542	379	974	223	67154

These are valid mining claims which were located and which have been owned by Kennecott and which have been validly maintained since before September 1, 1978; they are, therefore, not subject to the location requirements enacted since the original valid location of the claims, including without limitation the laws of 1978, Chapter 177, amending the provisions of A.R.S. §27-203. This filing is under the voluntary provisions of A.R.S. §27-210 and neither this filing nor any defect which may be contained herein constitutes a waiver, relinquishment, abandonment or forfeiture of any of Kennecott's rights in these claims validly existing or perfected under prior law.

Dated this 16 day of October, 1980.

KENNECOTT CORPORATION


By Richard D. Elliott
Richard D. Elliott, Mines Plant Engineer,
Ray Mines Division, Kennecott Minerals
Company, a Division of Kennecott
Corporation

STATE OF ARIZONA)
) ss
County of Pinal)

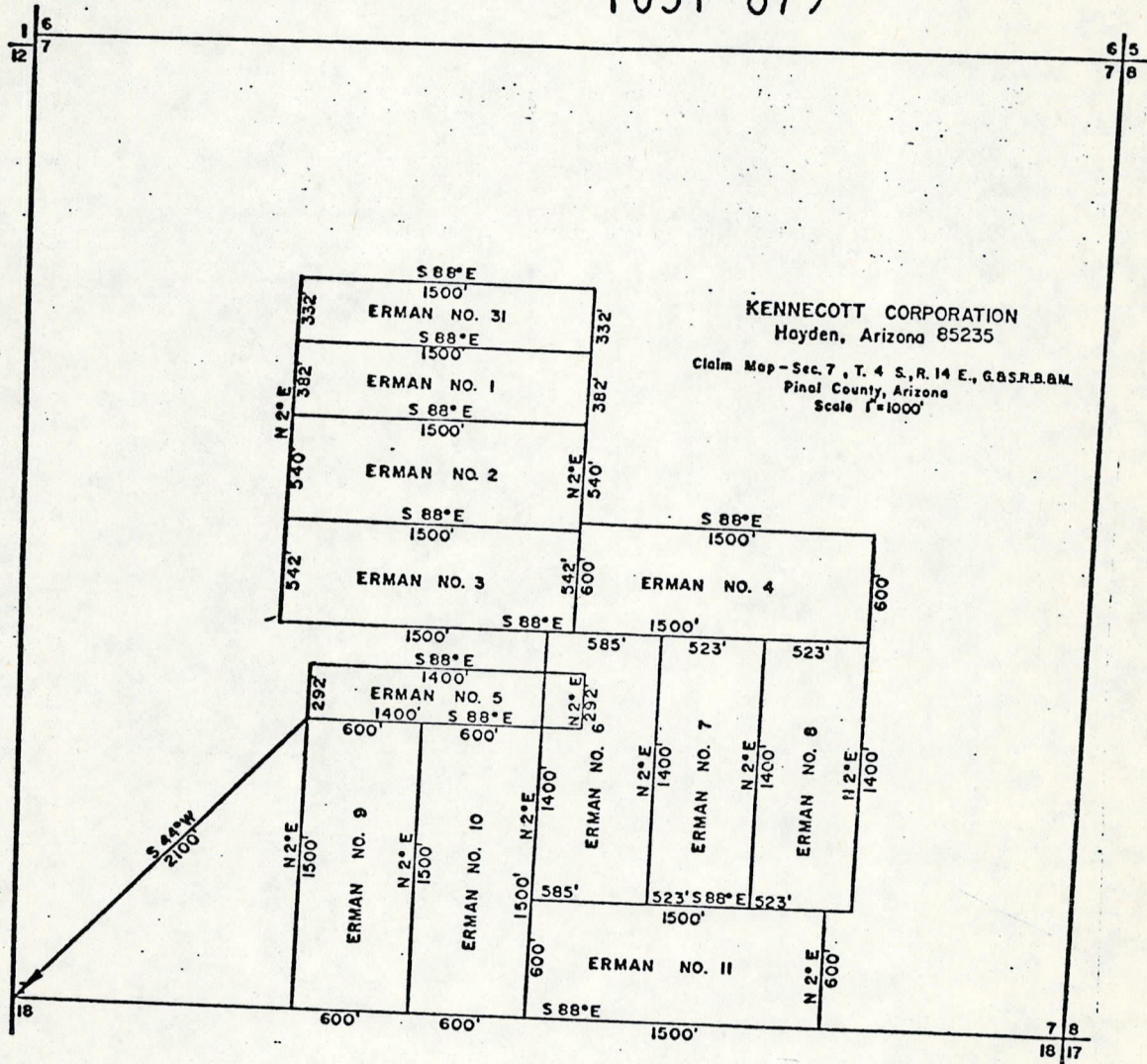
The foregoing instrument was acknowledged before me this 16th day of October, 1980, by Richard D. Elliott, the Mines Plant Engineer of Ray Mines Division, Kennecott Minerals Company, a division of Kennecott Corporation, a New York Corporation, on behalf of the Corporation.

Helen J. Fluharty
Notary Public

My Commission Expires Sept. 18, 1984




1031-879



KENNECOTT CORPORATION
Hayden, Arizona 85235
Claim Map - Sec. 7, T. 4 S., R. 14 E., G.B.S.R.B.M.
Pinal County, Arizona
Scale 1"=1000'

*** CERTIFICATE OF RECORDING ***



STATE OF ARIZONA, COUNTY OF PINAL (SS)
I HEREBY CERTIFY THAT THE WITHIN INSTRUMENT WAS FILED FOR RECORD IN
PINAL COUNTY, STATE OF ARIZONA. WITNESS MY HAND AND OFFICIAL SEAL.

NO: 659470 TIME: 1630 20OCT80 PAGES: 003 FEE \$009.50

WILLIAM S. TRUMAN
PINAL COUNTY RECORDER, BY *Carroll A. James* 1031-880 DEPUTY

MAP FROM: KCC TO: ERMAN 12-30

ARIZONA STATE OFFICE
BU. LAND MANAGEMENT
DEC 5 1980
7:45 A.M.
PHOENIX, ARIZONA

31-950

1031-880

1, 95

659470

MAP OF UNPATENTED LODE MINING CLAIMS
 OWNED BY KENNECOTT CORPORATION
 WHICH ARE SITUATED WITHIN SECTION 18,
 TOWNSHIP 4S, RANGE 14E, G. & S. R. B. & M.,
Pinal COUNTY, ARIZONA

Attached for filing on behalf of Kennecott Corporation together with this information sheet and pursuant to S. R. S. §27-210 is a map depicting the following unpatented lode mining claims owned by Kennecott Corporation:

Location Notice
 Recorded in the Office
 of the County Recorder
 of Pinal County, Arizona

<u>Claim Name</u>	<u>Type of Monuments</u>	<u>Location Notice</u>		<u>Amended Notice</u>		<u>BLM Serial No. (A MC)</u>
		<u>Docket</u>	<u>Page</u>	<u>Docket</u>	<u>Page</u>	
Erman No. 12	Wood post	537	220	974	185	67135
Erman No. 13	Wood post	537	221	974	187	67136
Erman No. 14	Wood post	537	222	974	189	67137
Erman No. 15	Wood post	537	223	974	191	67138
Erman No. 16	Wood post	537	224	974	193	67139
Erman No. 17	Wood post	537	225	974	195	67140
Erman No. 18	Wood post	537	226	974	197	67141
Erman No. 19	Wood post	537	227	974	199	67142
Erman No. 20	Wood post	537	228	974	201	67143
Erman No. 21	Wood post	537	229	973	203	67144
Erman No. 22	Wood post	537	230	973	205	67145
Erman No. 23	Wood post	537	231	973	207	67146
Erman No. 24	Wood post	537	232	973	209	67147
Erman No. 25	Wood post	537	233	973	211	67148
Erman No. 26	Wood post	537	234	973	213	67149
Erman No. 27	Wood post	537	235	973	215	67150
Erman No. 28	Wood post	537	236	973	217	67151
Erman No. 29	Wood post	537	237	973	219	67152
Erman No. 30	Wood post	542	378	973	221	67153

These are valid mining claims which were located and which have been owned by Kennecott and which have been validly maintained since before September 1, 1978; they are, therefore, not subject to the location requirements enacted since the original valid location of the claims, including without limitation the laws of 1978, Chapter 177, amending the provisions of A.R.S. §27-203. This filing is under the voluntary provisions of A.R.S. §27-210 and neither this filing nor any defect which may be contained herein constitutes a waiver, relinquishment, abandonment or forfeiture of any of Kennecott's rights in these claims validly existing or perfected under prior law.

Dated this 16 day of October, 1980.

KENNECOTT CORPORATION


By Richard D. Elliott
Richard D. Elliott, Mines Plant Engineer,
Ray Mines Division, Kennecott Minerals
Company, a Division of Kennecott
Corporation

STATE OF ARIZONA)
) SS
County of Pinal)

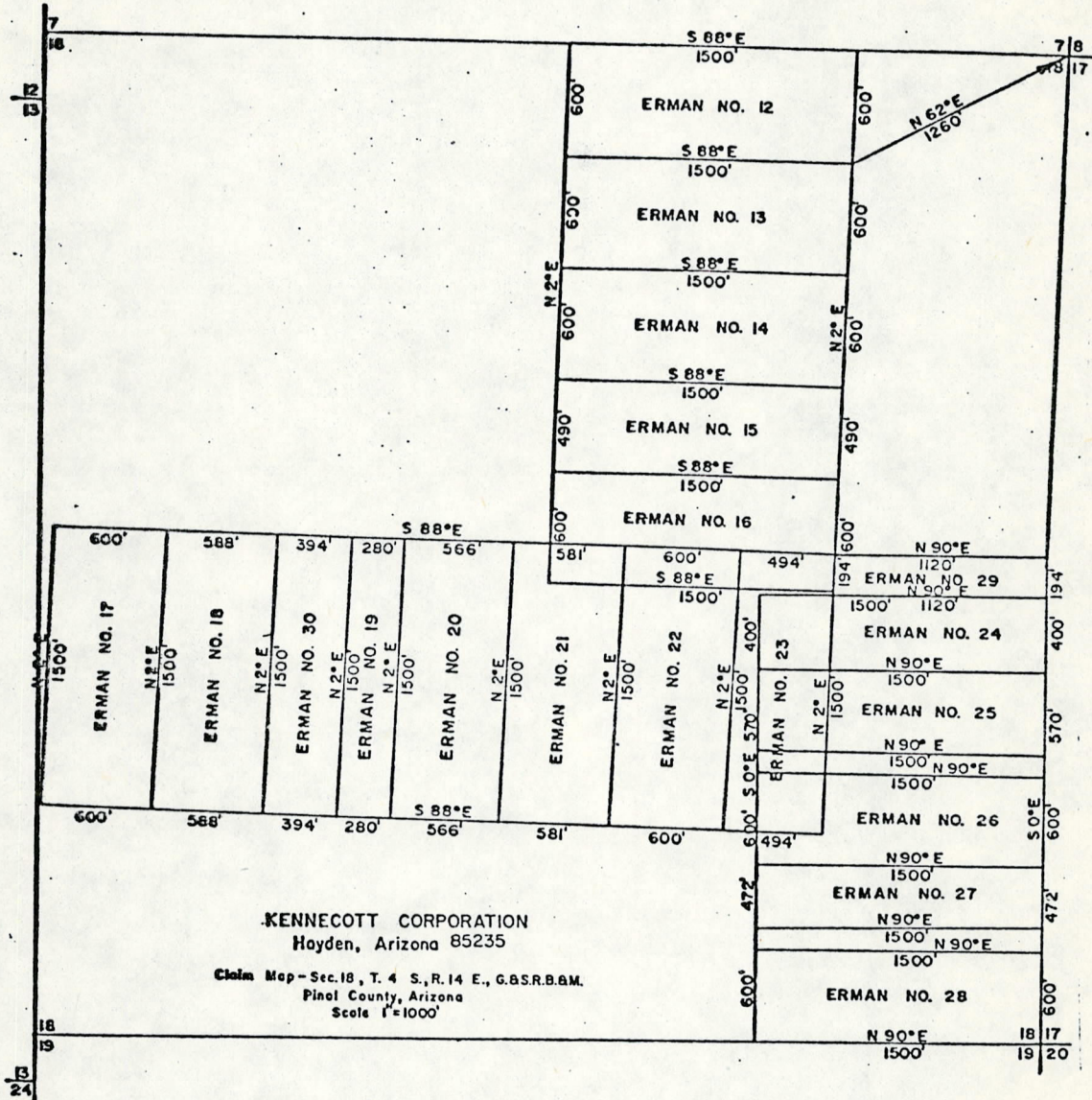
The foregoing instrument was acknowledged before me this 16th day of October, 1980, by Richard D. Elliott, the Mines Plant Engineer of Ray Mines Division, Kennecott Minerals Company, a division of Kennecott Corporation, a New York Corporation, on behalf of the Corporation.

Helen J. Fluharty
Notary Public


My Commission Expires Sept. 18, 1984



1031-882



*** CERTIFICATE OF RECORDING ***



STATE OF ARIZONA, COUNTY OF PINAL (SS)
I HEREBY CERTIFY THAT THE WITHIN INSTRUMENT WAS FILED FOR RECORD IN
PINAL COUNTY, STATE OF ARIZONA. WITNESS MY HAND AND OFFICIAL SEAL.

NO: 659466 TIME: 1630 20OCT80 PAGES: 003 FEE \$009.00

WILLIAM S. TRUMAN
PINAL COUNTY RECORDER, BY *Candace L. Gomez* 1031-868 DEPUTY

MAP FROM: KCC TO: RIVER 4-9

ARIZONA STATE OFFICE
BU. LAND MANAGEMENT

DEC 5 1980

7:45 A.M.
PHOENIX, ARIZONA

1031-868

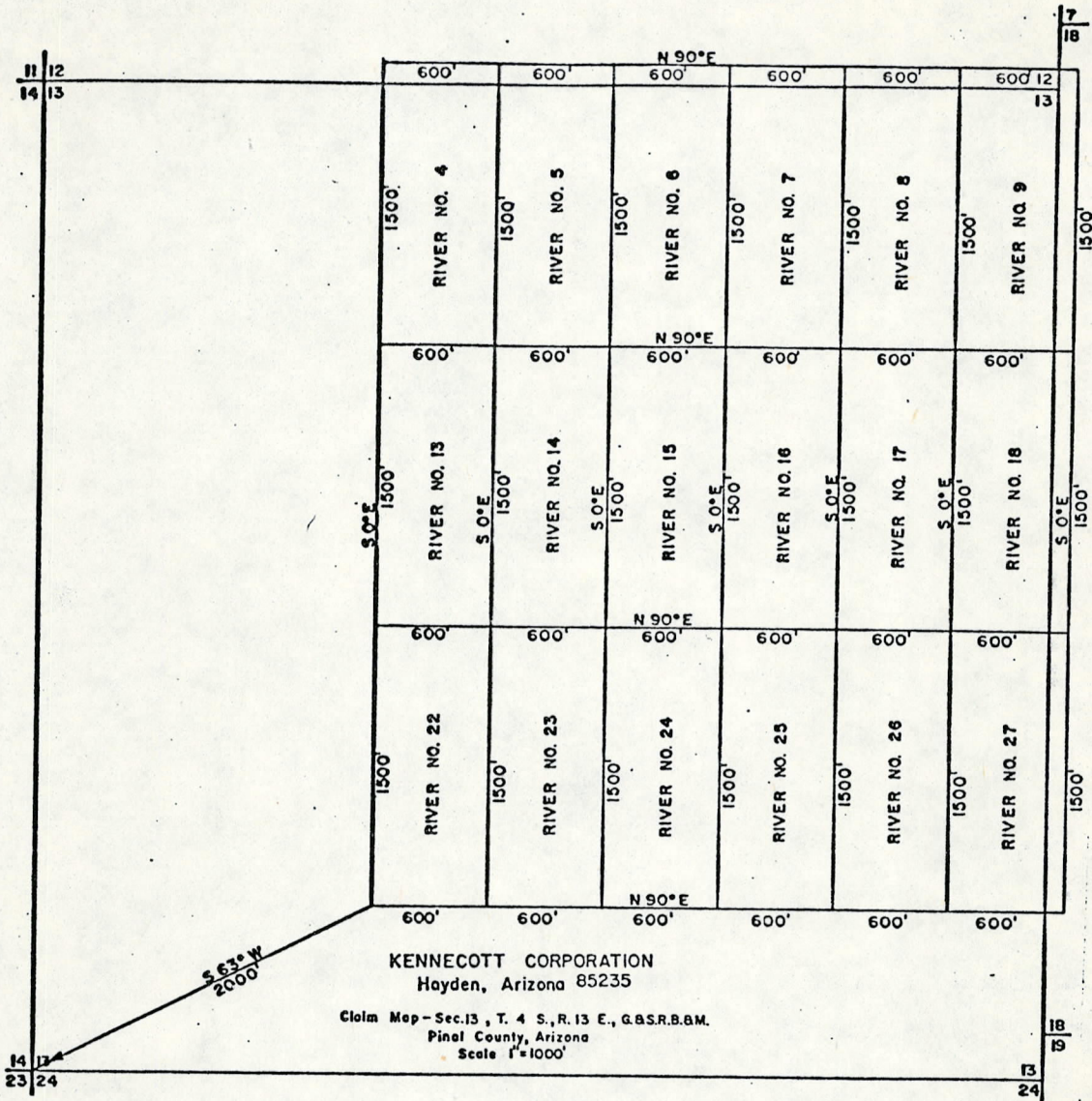
MAP OF UNPATENTED LODE MINING CLAIMS
 OWNED BY KENNECOTT CORPORATION
 WHICH ARE SITUATED WITHIN SECTION 13,
 TOWNSHIP 4S, RANGE 13E, G. & S.R.B. & M.,
Pinal COUNTY, ARIZONA

Attached for filing on behalf of Kennecott Corporation together with this information sheet and pursuant to S.R.S. §27-210 is a map depicting the following unpatented lode mining claims owned by Kennecott Corporation and showing their relationship to other lode claims owned by Kennecott within the same general area:


Location Notice
 Recorded in the Office
 of the County Recorder
 of Pinal County, Arizona

Claim Name	Type of Monuments	Location Notice		Amended Notice		BLM Serial No. (A MC)
		Docket	Page	Docket	Page	
River No. 4	Stone	673	389			67155
River No. 5	Stone	673	390			67156
River No. 6	Stone	673	391			67157
River No. 7	Stone	673	392			67158
River No. 8	Stone	673	393			67159
River No. 9	Stone	673	394			67160
River No. 13	Stone	673	398			67161
River No. 14	Stone	673	399			67162
River No. 15	Stone	673	400			67163
River No. 16	Stone	673	401			67164
River No. 17	Stone	673	402			67165
River No. 18	Stone	673	403			67166
River No. 22	Stone	673	404			67167
River No. 23	Stone	673	405			67168
River No. 24	Stone	673	406			67169
River No. 25	Stone	673	407			67170
River No. 26	Stone	673	408			67171
River No. 27	Stone	673	409			67172

1031-070



*** CERTIFICATE OF RECORDING ***



STATE OF ARIZONA, COUNTY OF PINAL (SS)
I HEREBY CERTIFY THAT THE WITHIN INSTRUMENT WAS FILED FOR RECORD IN
PINAL COUNTY, STATE OF ARIZONA. WITNESS MY HAND AND OFFICIAL SEAL.

NO: 659457 TIME: 1630 20OCT80 PAGES: 003 FEE \$001.50

WILLIAM S. TRUMAN
PINAL COUNTY RECORDER, BY *Carol Ann Jones* 1031-841 DEPUTY

MAP FROM: KCC TO: RAY SOUTHERN

ARIZONA STATE OFFICE
BU. LAND MANAGEMENT

DEC 5 1980

7:45 A.M.
PHOENIX, ARIZONA

3-1-

3

659457

1031-841

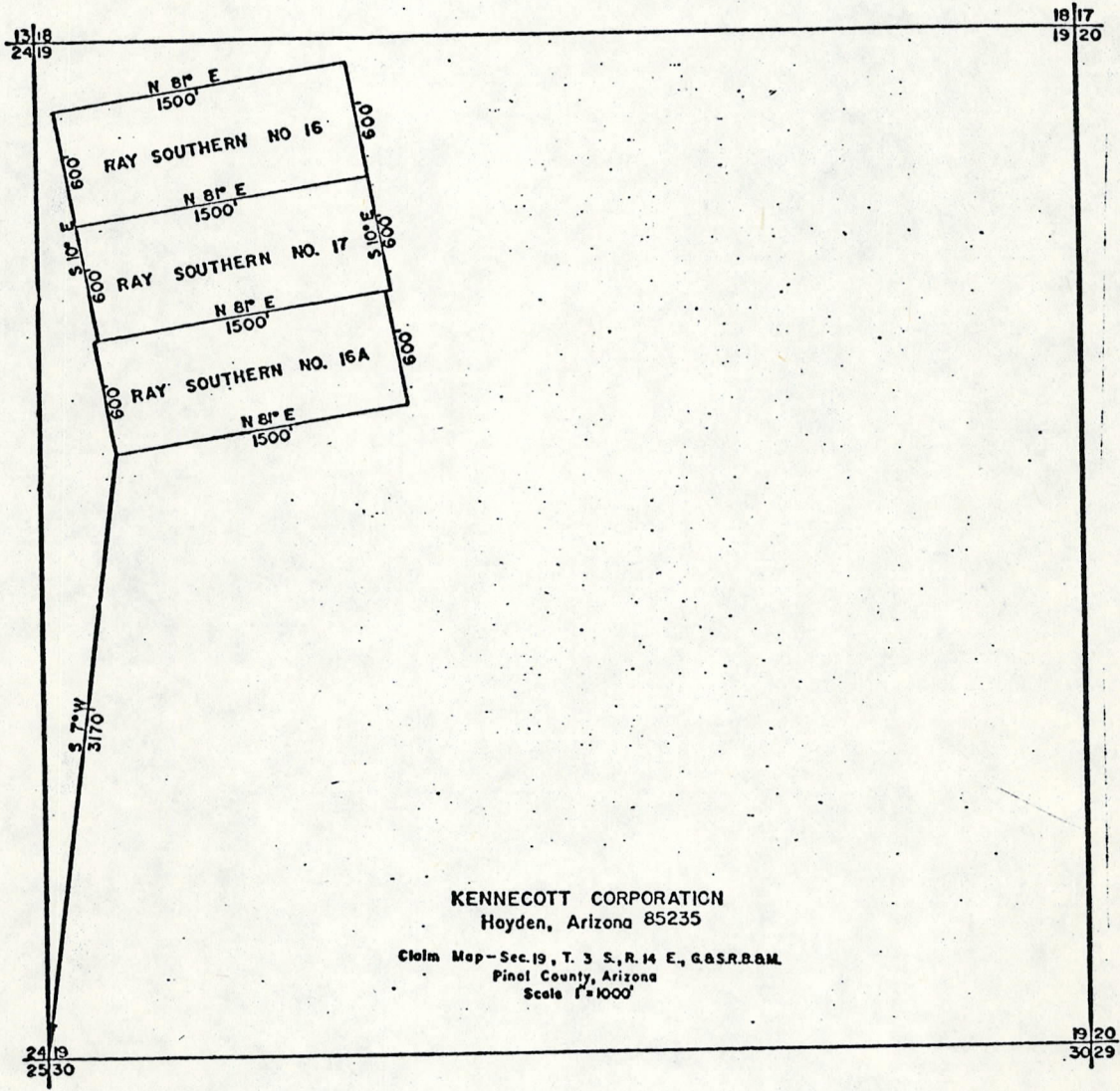
MAP OF UNPATENTED LODE MINING CLAIMS
 OWNED BY KENNECOTT CORPORATION
 WHICH ARE SITUATED WITHIN SECTION 19,
 TOWNSHIP 3S, RANGE 14E, G. & S. R. B. & M.,
Pinal COUNTY, ARIZONA

Attached for filing on behalf of Kennecott Corporation together with this information sheet and pursuant to S. R. S. 827-210 is a map depicting the following unpatented lode mining claims owned by Kennecott Corporation:


Location Notice
 Recorded in the Office
 of the County Recorder
 of Pinal County, Arizona

<u>Claim Name</u>	<u>Type of Monuments</u>	<u>Location Notice</u>		<u>Amended Notice</u>		<u>BLM Serial No. (A MC)</u>
		<u>Docket</u>	<u>Page</u>	<u>Docket</u>	<u>Page</u>	
Ray Southern No. 16	Rock	Mines 55	355			67193
Ray Southern No. 16A	Rock	Mines 56	526			67194
Ray Southern No. 17	Rock	Mines 56	527			67195

1031-843



*** CERTIFICATE OF RECORDING ***



STATE OF ARIZONA, COUNTY OF PINAL (SS)
I HEREBY CERTIFY THAT THE WITHIN INSTRUMENT WAS FILED FOR RECORD IN
PINAL COUNTY, STATE OF ARIZONA. WITNESS MY HAND AND OFFICIAL SEAL.

NO: 659462 TIME: 1630 20OCT80 PAGES: 003 FEE \$007.00

1031-856

WILLIAM S. TRUMAN
PINAL COUNTY RECORDER, BY *Carrolla Gomez* DEPUTY

MAP FROM: KCC TO: YORT 68 & 72

ARIZONA STATE OFFICE
BU. LAND MANAGEMENT
DEC 5 1980
7:45 A.M.
PHOENIX, ARIZONA

3-7
14 700
1031-856

659462

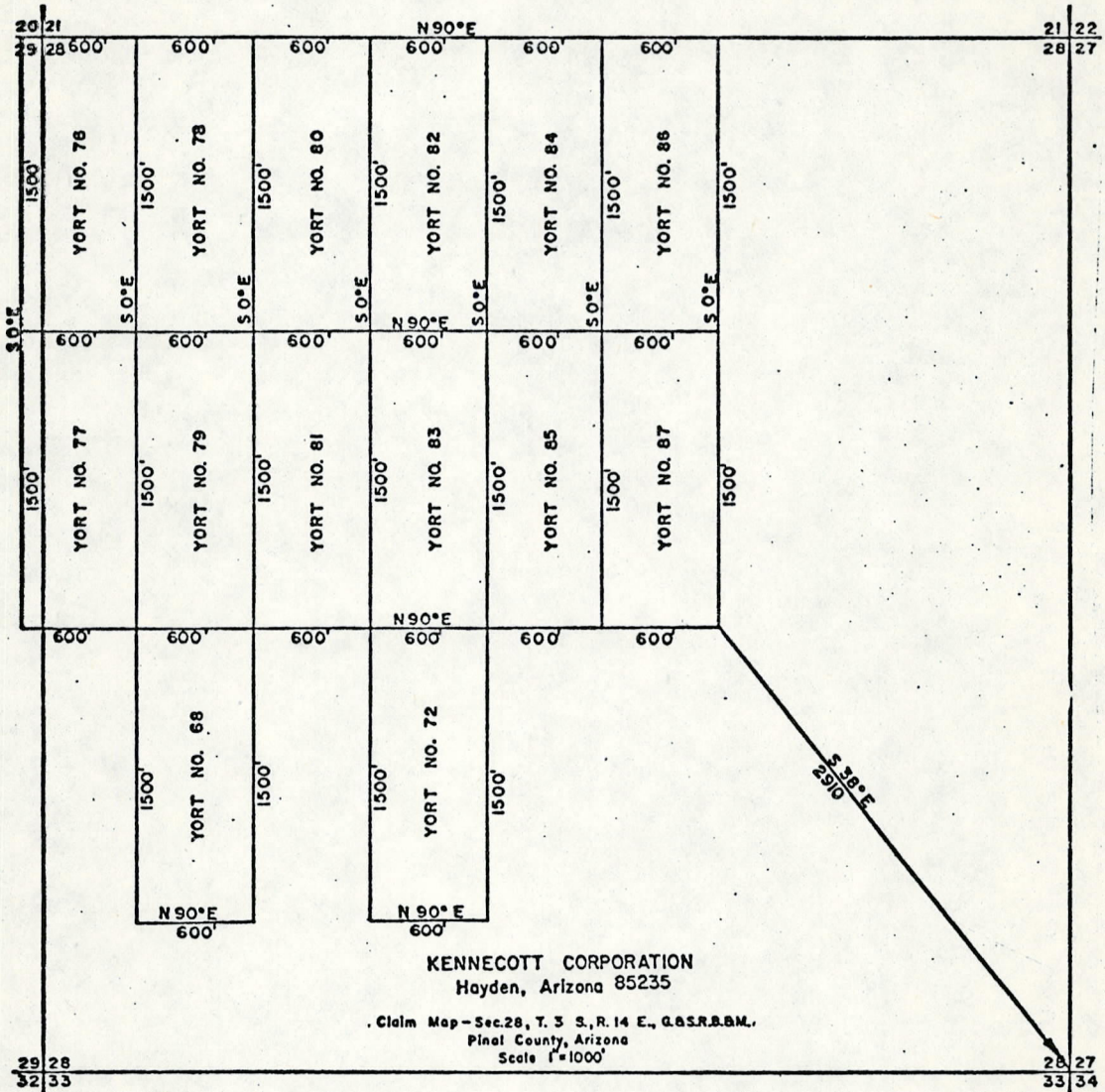
MAP OF UNPATENTED LODE MINING CLAIMS
OWNED BY KENNECOTT CORPORATION
WHICH ARE SITUATED WITHIN SECTION 28,
TOWNSHIP 3S, RANGE 14E, G. & S. R. B. & M.,
Pinal COUNTY, ARIZONA

Attached for filing on behalf of Kennecott Corporation together with this information sheet and pursuant to S. R. S. §27-210 is a map depicting the following unpatented lode mining claims owned by Kennecott Corporation:


Location Notice
Recorded in the Office
of the County Recorder
of Pinal County, Arizona

<u>Claim Name</u>	<u>Type of Monuments</u>	<u>Location Notice</u>		<u>Amended Notice</u>		<u>BLM Serial No. (A MC)</u>
		<u>Docket</u>	<u>Page</u>	<u>Docket</u>	<u>Page</u>	
Yort No. 68	Stone	673	444			67200
Yort No. 72	Stone	673	446			67201
Yort No. 76	Stone	673	449			67204
Yort No. 77	Stone	673	450			67205
Yort No. 78	Stone	673	451			67206
Yort No. 79	Stone	673	452			67207
Yort No. 80	Stone	673	453			67208
Yort No. 81	Stone	673	454			67209
Yort No. 82	Stone	673	455			67210
Yort No. 83	Stone	673	456			67211
Yort No. 84	Stone	673	457			67212
Yort No. 85	Stone	673	458			67213
Yort No. 86	Stone	673	459			67214
Yort No. 87	Stone	673	460			67215

1031-858



*** CERTIFICATE OF RECORDING ***



STATE OF ARIZONA, COUNTY OF PINAL (SS)
I HEREBY CERTIFY THAT THE WITHIN INSTRUMENT WAS FILED FOR RECORD IN
PINAL COUNTY, STATE OF ARIZONA. WITNESS MY HAND AND OFFICIAL SEAL.

NO: 659463 TIME: 1630 20OCT80 PAGES: 003 FEE \$001.00

WILLIAM S. TRUMAN
PINAL COUNTY RECORDER, BY *Charles L. Barnes* 1031-859 DEPUTY

MAP FROM: KCC TO: YORT 74 & 75

ARIZONA STATE OFFICE
BU. LAND MANAGEMENT

DEC 5 1980

7:45 A.M.
PHOENIX, ARIZONA

1031-859

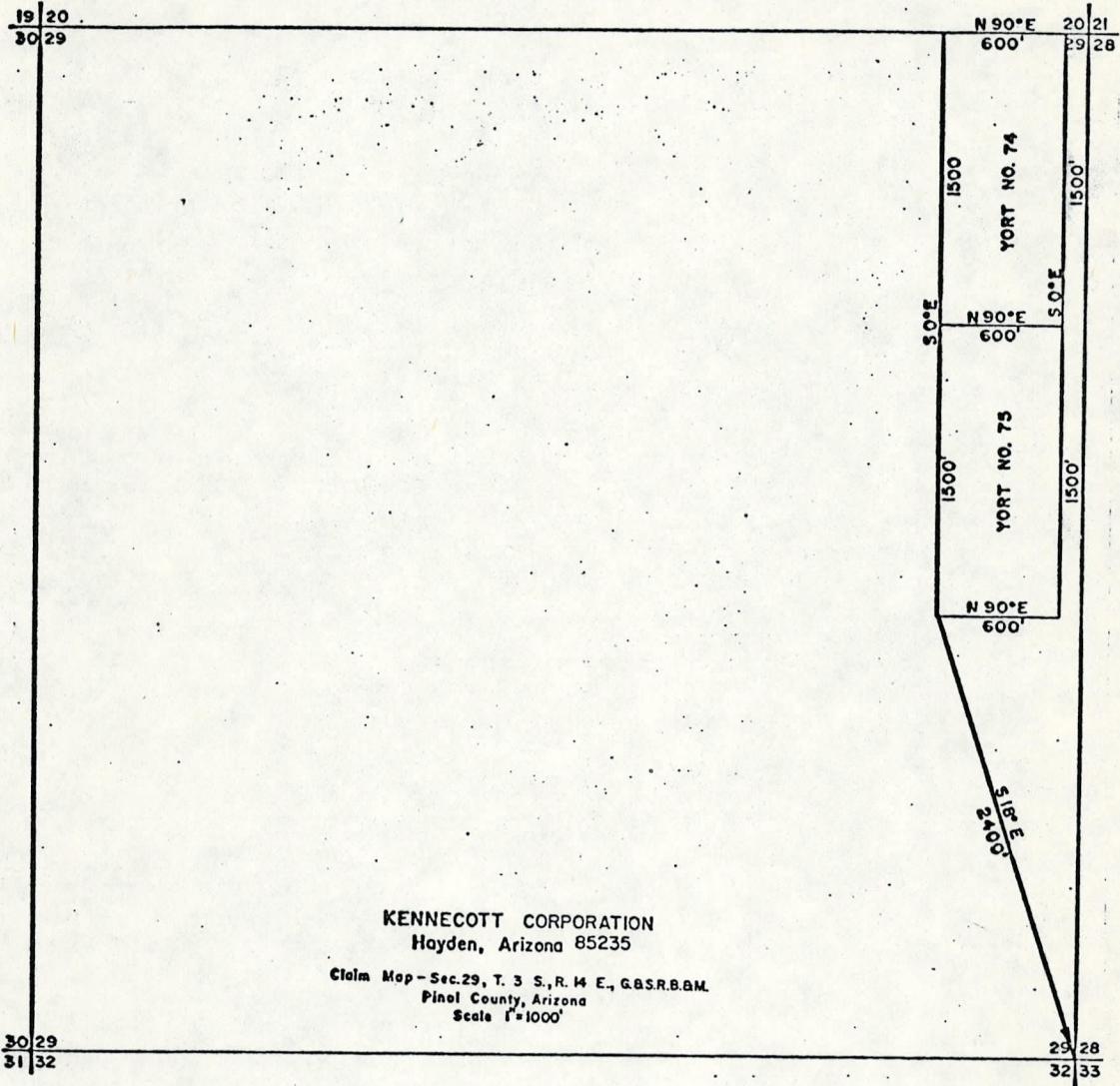
659463

MAP OF UNPATENTED LODE MINING CLAIMS
 OWNED BY KENNECOTT CORPORATION
 WHICH ARE SITUATED WITHIN SECTION 29,
 TOWNSHIP 3S, RANGE 14E, G. & S. R. B. & M.,
Pinal COUNTY, ARIZONA


Attached for filing on behalf of Kennecott Corporation together with this information sheet and pursuant to S.R.S. 827-210 is a map depicting the following unpatented lode mining claims owned by Kennecott Corporation:

Location Notice
 Recorded in the Office
 of the County Recorder
 of Pinal County, Arizona

<u>Claim Name</u>	<u>Type of Monuments</u>	<u>Location Notice</u>		<u>Amended Notice</u>		<u>BLM Serial No. (A MC)</u>
		<u>Docket</u>	<u>Page</u>	<u>Docket</u>	<u>Page</u>	
Yort No. 74	Stone	673	447			67202
Yort No. 75	Stone	673	448			67203



*** CERTIFICATE OF RECORDING ***



STATE OF ARIZONA, COUNTY OF PINAL (SS)
I HEREBY CERTIFY THAT THE WITHIN INSTRUMENT WAS FILED FOR RECORD IN
PINAL COUNTY, STATE OF ARIZONA. WITNESS MY HAND AND OFFICIAL SEAL.

NO: 659459

TIME: 1630 20OCT80

PAGES: 003

FEE \$001.50

WILLIAM S. TRUMAN

PINAL COUNTY RECORDER, BY

Charles James

1031-847

DEPUTY

MAP

FROM: KCC

TO: YORT 90-91 &

7:45 A.M.
PHOENIX, ARIZONA

DEC 5 1980

ARIZONA STATE OFFICE
BU. LAND MANAGEMENT

③-17

1031-847

3 1

659459

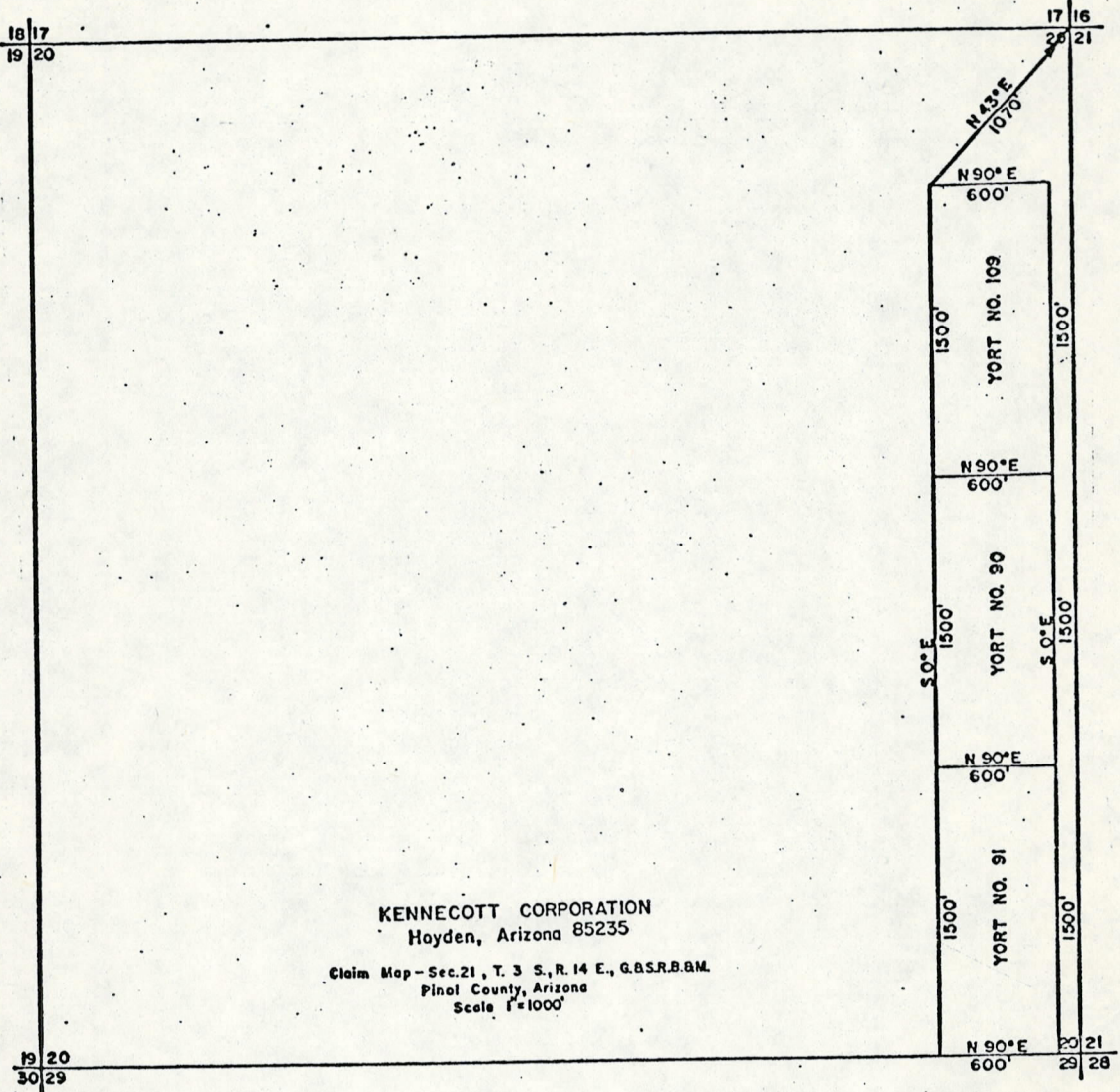
MAP OF UNPATENTED LODE MINING CLAIMS
 OWNED BY KENNECOTT CORPORATION
 WHICH ARE SITUATED WITHIN SECTION 20,
 TOWNSHIP 3S, RANGE 14E, G. & S.R.B. & M.,
Pinal COUNTY, ARIZONA

Attached for filing on behalf of Kennecott Corporation together with this information sheet and pursuant to S.R.S. §27-210 is a map depicting the following unpatented lode mining claims owned by Kennecott Corporation:

Location Notice
 Recorded in the Office
 of the County Recorder
 of Pinal County, Arizona

<u>Claim Name</u>	<u>Type of Monuments</u>	<u>Location Notice</u>		<u>Amended Notice</u>		<u>BLM Serial No. (A MC)</u>
		<u>Docket</u>	<u>Page</u>	<u>Docket</u>	<u>Page</u>	
Yort No. 90	Stone	673	463			67216
Yort No. 91	Stone	673	464			67217
Yort No. 109	Stone	673	466			67219

1031-849



*** CERTIFICATE OF RECORDING ***



STATE OF ARIZONA, COUNTY OF PINAL (SS)
I HEREBY CERTIFY THAT THE WITHIN INSTRUMENT WAS FILED FOR RECORD IN
PINAL COUNTY, STATE OF ARIZONA. WITNESS MY HAND AND OFFICIAL SEAL

NO: 659460 TIME: 1630 20OCT80 PAGES: 003 FEE \$012.00

WILLIAM S. TRUMAN
PINAL COUNTY RECORDER, BY *Caralyn Jones*DEPUTY

1031-850

MAP

FROM: KCC

TO: YORT 92-106

7:45 A.M.
PHOENIX, ARIZONA

DEC 5 1980

ARIZONA STATE OFFICE
BU. LAND MANAGEMENT

3 12

24

659460

1031-850

MAP OF UNPATENTED LODE MINING CLAIMS
 OWNED BY KENNECOTT CORPORATION
 WHICH ARE SITUATED WITHIN SECTION 21,
 TOWNSHIP 3S, RANGE 14E, G. & S. R. B. & M.,
Pinal COUNTY, ARIZONA

Attached for filing on behalf of Kennecott Corporation together with this information sheet and pursuant to S. R. S. §27-210 is a map depicting the following unpatented lode mining claims owned by Kennecott Corporation:

Location Notice
 Recorded in the Office
 of the County Recorder
 of Pinal County, Arizona

<u>Claim Name</u>	<u>Type of Monuments</u>	<u>Location Notice</u>		<u>Amended Notice</u>		<u>BLM Serial No. (A MC)</u>
		<u>Docket</u>	<u>Page</u>	<u>Docket</u>	<u>Page</u>	
Yort #92	Stone	673	465			67218
Yort #93	Stone	673	466			67219
Yort #94	Stone	673	467			67220
Yort #95	Stone	673	468			67221
Yort #96	Stone	673	469			67222
Yort #97	Stone	673	470			67223
Yort #98	Stone	673	471			67224
Yort #99	Stone	673	472			67225
Yort #100	Stone	673	473			67226
Yort #101	Stone	673	474			67227
Yort #102	Stone	673	475			67228
Yort #103	Stone	673	476			67229
Yort #104	Stone	673	477			67230
Yort #105	Stone	673	478			67231
Yort #106	Stone	673	479			67232
Yort #111	Stone	673	482			67235
Yort #113	Stone	673	483			67236
Yort #115	Stone	673	484			67237
Yort #117	Stone	673	485			67238
Yort #119	Stone	673	486			67239
Yort #121	Stone	673	487			67240
Yort #123	Stone	673	488			67241
Yort #125	Stone	673	489			67242
Yort #127	Stone	673	490			67243

These are valid mining claims which were located and which have been owned by Kennecott and which have been validly maintained since before September 1, 1978; they are, therefore, not subject to the location requirements enacted since the original valid location of the claims, including without limitation the laws of 1978, Chapter 177, amending the provisions of A.R.S. §27-203. This filing is under the voluntary provisions of A.R.S. §27-210 and neither this filing nor any defect which may be contained herein constitutes a waiver, relinquishment, abandonment or forfeiture of any of Kennecott's rights in these claims validly existing or perfected under prior law.

Dated this 16 day of October, 1980.

KENNECOTT CORPORATION


By Richard D. Elliott
 Richard D. Elliott, Mines Plant Engineer,
 Ray Mines Division, Kennecott Minerals
 Company, a Division of Kennecott
 Corporation

STATE OF ARIZONA)
) ss
 County of Pinal)

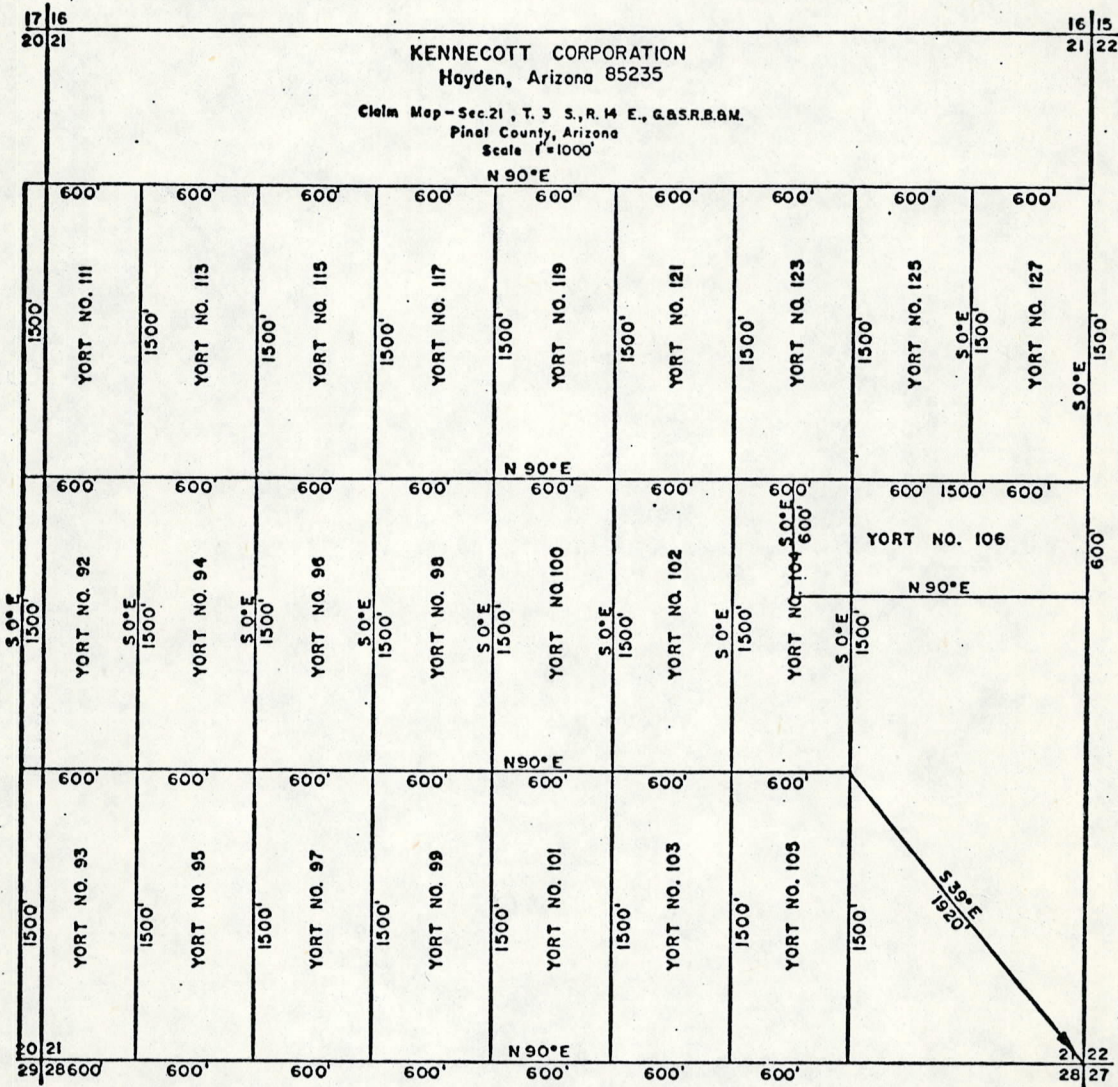
The foregoing instrument was acknowledged before me this 16th day of October, 1980, by Richard D. Elliott, the Mines Plant Engineer of Ray Mines Division, Kennecott Minerals Company, a division of Kennecott Corporation, a New York Corporation, on behalf of the Corporation.

Helen J. Fluharty
 Notary Public


My Commission Expires Sept. 18, 1984



1031-852



*** CERTIFICATE OF RECORDING ***



STATE OF ARIZONA, COUNTY OF PINAL (SS)
I HEREBY CERTIFY THAT THE WITHIN INSTRUMENT WAS FILED FOR RECORD IN
PINAL COUNTY, STATE OF ARIZONA. WITNESS MY HAND AND OFFICIAL SEAL.

NO: 659461 TIME: 1630 20OCT80 PAGES: 003 FEE \$003.00

WILLIAM S. TRUMAN
PINAL COUNTY RECORDER, BY *Carol Ann Jones* 1031-853 DEPUTY

MAP FROM: KCC TO: YORT 107 & 12

ARIZONA STATE OFFICE
BU. LAND MANAGEMENT
DEC 5 1980
7:45 A.M.
PHOENIX, ARIZONA

(3) 3-

1031-853

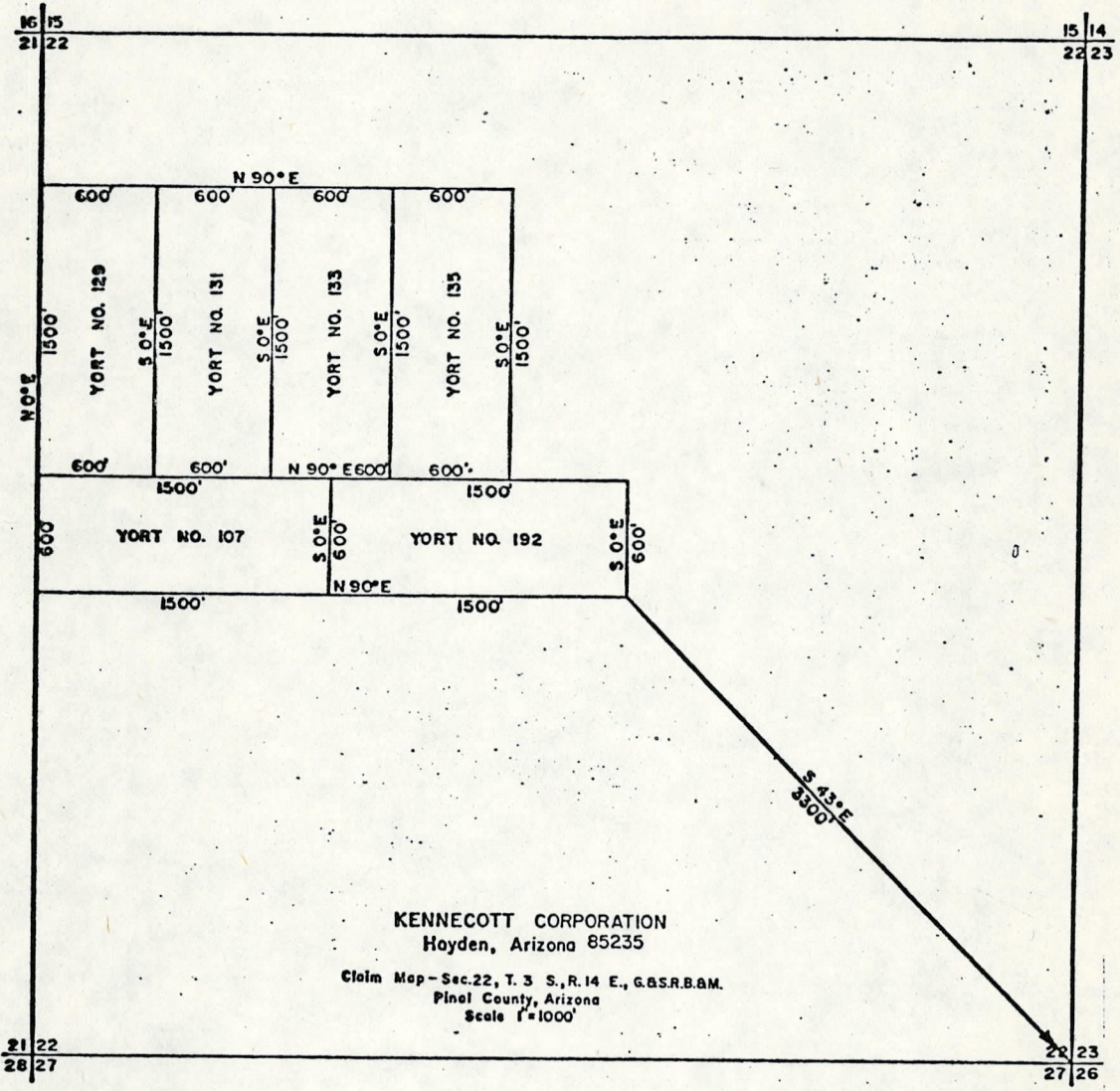
659461

MAP OF UNPATENTED LODGE MINING CLAIMS
OWNED BY KENNECOTT CORPORATION
WHICH ARE SITUATED WITHIN SECTION 22,
TOWNSHIP 3S, RANGE 14E, G. & S. R. B. & M.,
Pinal COUNTY, ARIZONA


Attached for filing on behalf of Kennecott Corporation together with this information sheet and pursuant to S. R. S. §27-210 is a map depicting the following unpatented lode mining claims owned by Kennecott Corporation:

Location Notice
 Recorded in the Office
 of the County Recorder
 of Pinal County, Arizona

<u>Claim Name</u>	<u>Type of Monuments</u>	<u>Location Notice</u>		<u>Amended Notice</u>		<u>BLM Serial No. (A MC)</u>
		<u>Docket</u>	<u>Page</u>	<u>Docket</u>	<u>Page</u>	
Yort No. 107	Stone	673	480			67233
Yort No. 129	Stone	673	491			67244
Yort No. 131	Stone	673	492			67245
Yort No. 133	Stone	673	493			67246
Yort No. 135	Stone	673	494			67247
Yort No. 192	Stone	676	111			67248



*** CERTIFICATE OF RECORDING ***



STATE OF ARIZONA, COUNTY OF PINAL (SS)
I HEREBY CERTIFY THAT THE WITHIN INSTRUMENT WAS FILED FOR RECORD IN
PINAL COUNTY, STATE OF ARIZONA. WITNESS MY HAND AND OFFICIAL SEAL

NO: 659464 TIME: 1630 20OCT80 PAGES: 003 FEE \$001.00

WILLIAM S. TRUMAN
PINAL COUNTY RECORDER, BY *Carol Ann James* 1031-862 DEPUTY

MAP FROM: KCC TO: GOOD LUCK

ARIZONA STATE OFFICE
BU. LAND MANAGEMENT
DEC 5 1980
7:45 A.M.
PHOENIX, ARIZONA

100

1031-862

2

100

659464

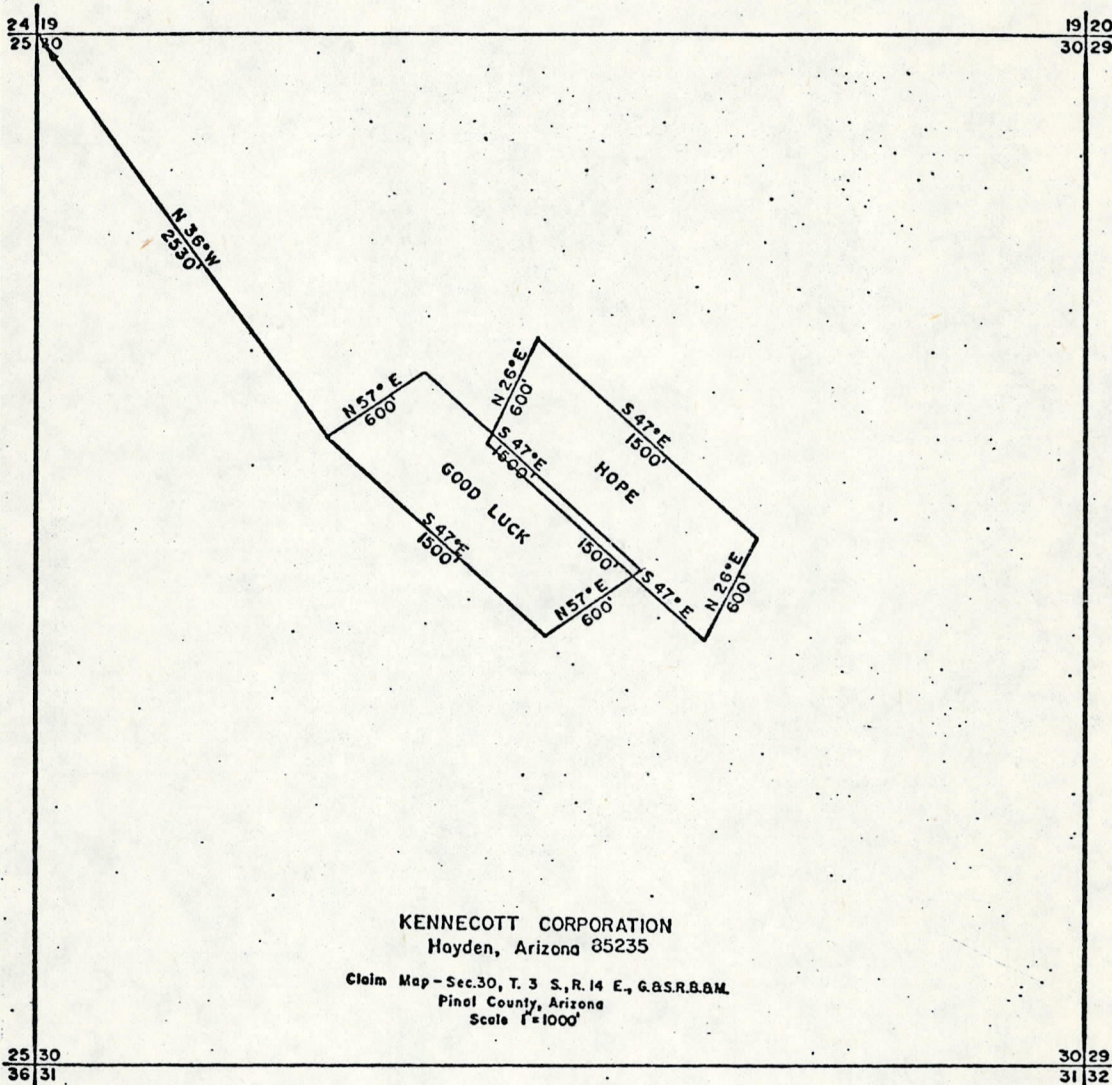
MAP OF UNPATENTED LODGE MINING CLAIMS
 OWNED BY KENNECOTT CORPORATION
 WHICH ARE SITUATED WITHIN SECTION 30,
 TOWNSHIP 3S, RANGE 14E, G. & S. R. B. & M.,
Pinal COUNTY, ARIZONA

Attached for filing on behalf of Kennecott Corporation together with this information sheet and pursuant to S. R. S. §27-210 is a map depicting the following unpatented lode mining claims owned by Kennecott Corporation:

Location Notice
 Recorded in the Office
 of the County Recorder
 of Pinal County, Arizona

<u>Claim Name</u>	<u>Type of Monuments</u>	<u>Location Notice</u>		<u>Amended Notice</u>		<u>BLM Serial No. (A MC)</u>
		<u>Docket</u>	<u>Page</u>	<u>Docket</u>	<u>Page</u>	
Good Luck	Stone	Mines 48	475			67348
Hope	Stone	Mines 48	476			67347


1031-864



KENNECOTT CORPORATION
Hayden, Arizona 85235

Claim Map - Sec. 30, T. 3 S., R. 14 E., G.B.S.R.B.M.
Pinal County, Arizona
Scale 1"=1000'

*** CERTIFICATE OF RECORDING ***



STATE OF ARIZONA, COUNTY OF PINAL (SS)
I HEREBY CERTIFY THAT THE WITHIN INSTRUMENT WAS FILED FOR RECORD IN
PINAL COUNTY, STATE OF ARIZONA. WITNESS MY HAND AND OFFICIAL SEAL.

NO: 659465 TIME: 1630 20OCT80 PAGES: 003 FEE \$008.00

WILLIAM S. TRUMAN
PINAL COUNTY RECORDER, BY *Carol Ann Barnes* 1031-865 DEPUTY

MAP

FROM: KCC

TO: BELGRAVIA 1-1

7:45 A.M.
PHOENIX, ARIZONA

DEC 5 1980

ARIZONA STATE OFFICE
BU. LAND MANAGEMENT

1031-865

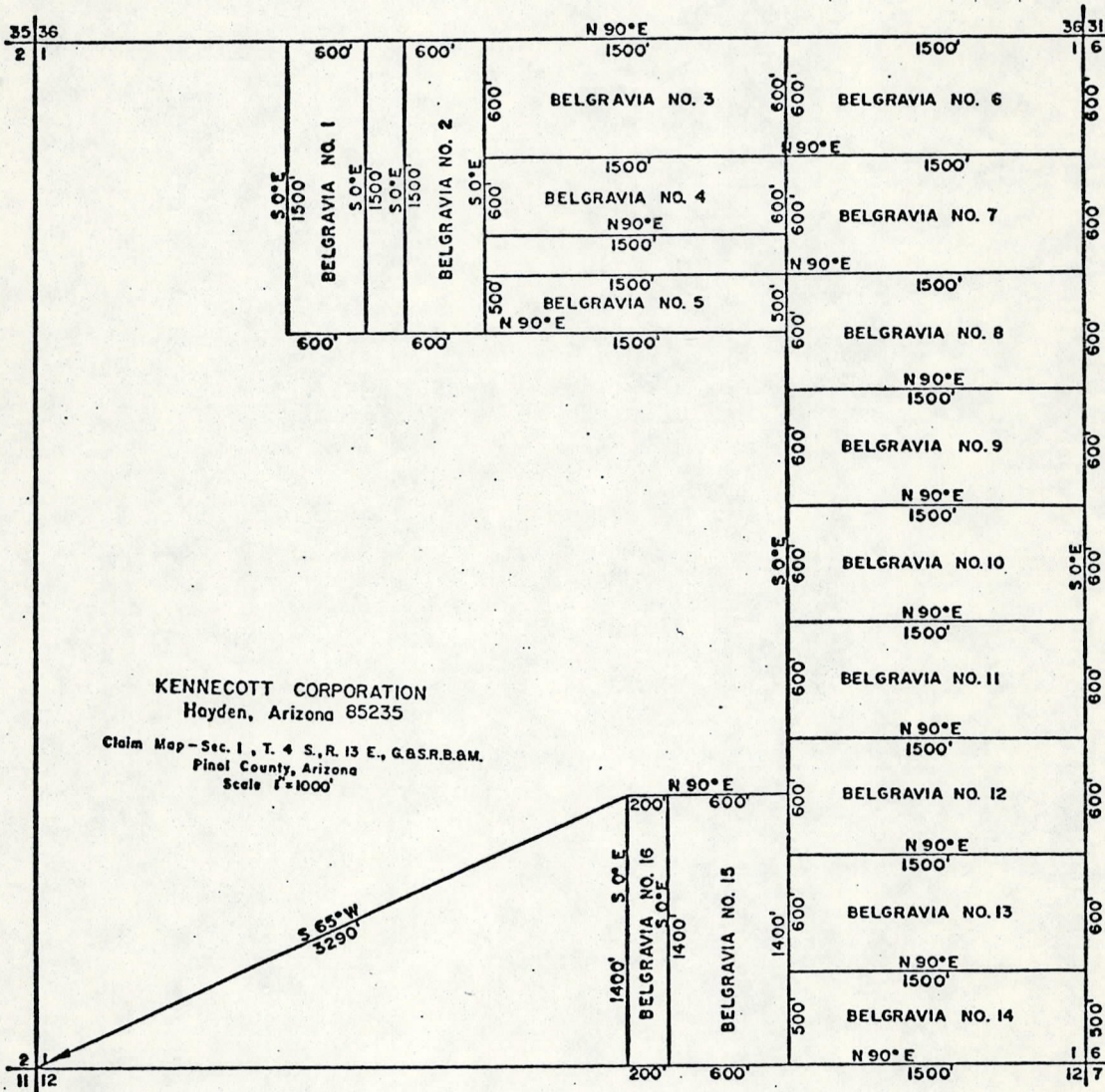
MAP OF UNPATENTED LODE MINING CLAIMS
 OWNED BY KENNECOTT CORPORATION
 WHICH ARE SITUATED WITHIN SECTION 1,
 TOWNSHIP 4S, RANGE 13E, G. & S. R. B. & M.,
Pinal COUNTY, ARIZONA

Attached for filing on behalf of Kennecott Corporation together with this information sheet and pursuant to S. R. S. §27-210 is a map depicting the following unpatented lode mining claims owned by Kennecott Corporation:


Location Notice
 Recorded in the Office
 of the County Recorder
 of Pinal County, Arizona

<u>Claim Name</u>	<u>Type of Monuments</u>	<u>Location Notice</u>		<u>Amended Notice</u>		<u>BLM Serial No. (A MC)</u>
		<u>Docket</u>	<u>Page</u>	<u>Docket</u>	<u>Page</u>	
Belgravia No. 1	Wood post	536	29			67349
Belgravia No. 2	Wood post	536	30			67350
Belgravia No. 3	Wood post	536	31			67351
Belgravia No. 4	Wood post	536	32			67352
Belgravia No. 5	Wood post	536	33			67353
Belgravia No. 6	Wood post	536	34			67354
Belgravia No. 7	Wood post	536	35			67355
Belgravia No. 8	Wood post	536	36			67356
Belgravia No. 9	Wood post	536	37			67357
Belgravia No. 10	Wood post	536	38			67358
Belgravia No. 11	Wood post	536	39			67359
Belgravia No. 12	Wood post	536	40			67360
Belgravia No. 13	Wood post	536	41			67361
Belgravia No. 14	Wood post	536	42			67362
Belgravia No. 15	Wood post	536	43			67363
Belgravia No. 16	Wood post	536	44			67364

1031-867



*** CERTIFICATE OF RECORDING ***



STATE OF ARIZONA, COUNTY OF PINAL (SS)
I HEREBY CERTIFY THAT THE WITHIN INSTRUMENT WAS FILED FOR RECORD IN
PINAL COUNTY, STATE OF ARIZONA. WITNESS MY HAND AND OFFICIAL SEAL.

NO: 659436 TIME: 1630 20OCT80 PAGES: 003 FEE \$005.00
WILLIAM S. TRUMAN
PINAL COUNTY RECORDER, BY *Carol Ann Gomez* 1031-775 DEPUTY

MAP FROM: KCC TO: LIVINGSTON 2

ARIZONA STATE OFFICE
BU. LAND MANAGEMENT

DEC 5 1980

7:45 A.M.
PHOENIX, ARIZONA

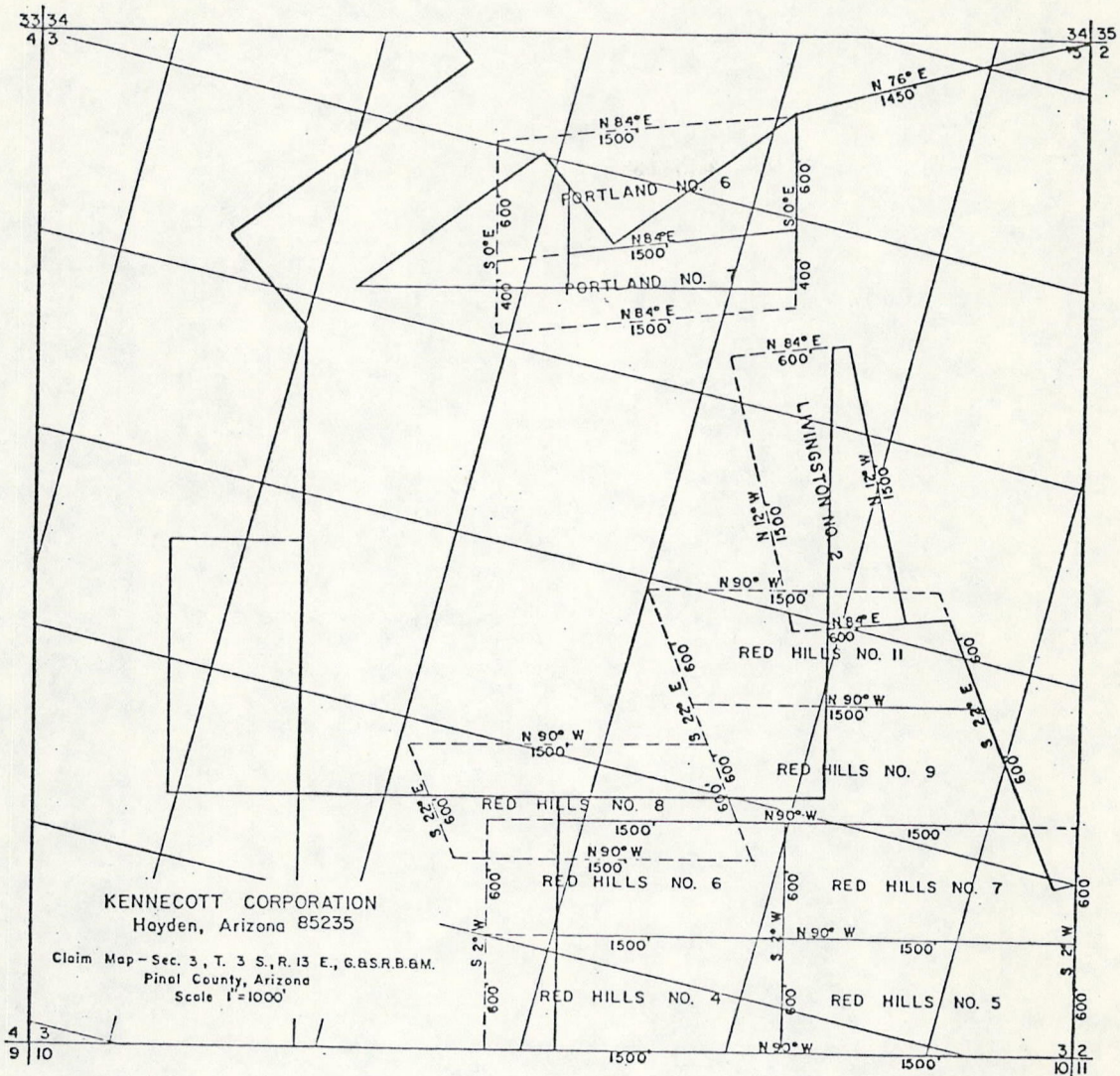
1031-775

MAP OF UNPATENTED LODE MINING CLAIMS
OWNED BY KENNECOTT CORPORATION
WHICH ARE SITUATED WITHIN SECTION 3,
TOWNSHIP 3S, RANGE 13E, G. & S. R. B. & M.,
Pinal COUNTY, ARIZONA


Attached for filing on behalf of Kennecott Corporation together with this information sheet and pursuant to S. R. S. §27-210 is a map depicting the following unpatented lode mining claims owned by Kennecott Corporation:

Location Notice
Recorded in the Office
of the County Recorder
of Pinal County, Arizona

<u>Claim Name</u>	<u>Type of Monuments</u>	<u>Location Notice</u>		<u>Amended Notice</u>		<u>BLM Serial No. (A MC)</u>
		<u>Docket</u>	<u>Page</u>	<u>Docket</u>	<u>Page</u>	
Livingston No. 2	4"x4" Post	133	196			67365
Portland No. 6	Wooden post	683	164			67374
Portland No. 7	Wooden post	683	165			67375
Red Hills No. 4	4"x4" Post	129	132	491	46	67398
Red Hills No. 5	4"x4" Post	129	133	491	47	67399
Red Hills No. 6	4"x4" Post	129	134			67400
Red Hills No. 7	4"x4" Post	129	135			67401
Red Hills No. 8	4"x4" Post	133	195			67402
Red Hills No. 9	4"x4" Post	129	137	132	177	67403
Red Hills No. 11	4"x4" Post	129	139	132	178	67404



*** CERTIFICATE OF RECORDING



STATE OF ARIZONA, COUNTY OF PINAL (SS)
I HEREBY CERTIFY THAT THE WITHIN INSTRUMENT WAS FILED FOR RECORD IN
FINAL COUNTY, STATE OF ARIZONA. WITNESS MY HAND AND OFFICIAL SEAL

NO: 659438 TIME: 1630 200CT80 PAGES: 003 FEE \$009.00

WILLIAM S. TRUMAN
FINAL COUNTY RECORDER, BY *Carl A. Gomes* 1031-781 DEPUTY

MAP FROM: KCC TO: NEW YEAR 3-5

ARIZONA STATE OFFICE
BU. LAND MANAGEMENT

DEC 5 1980

7:45 A.M.
PHOENIX, ARIZONA

3 9

18

659438

1031-781

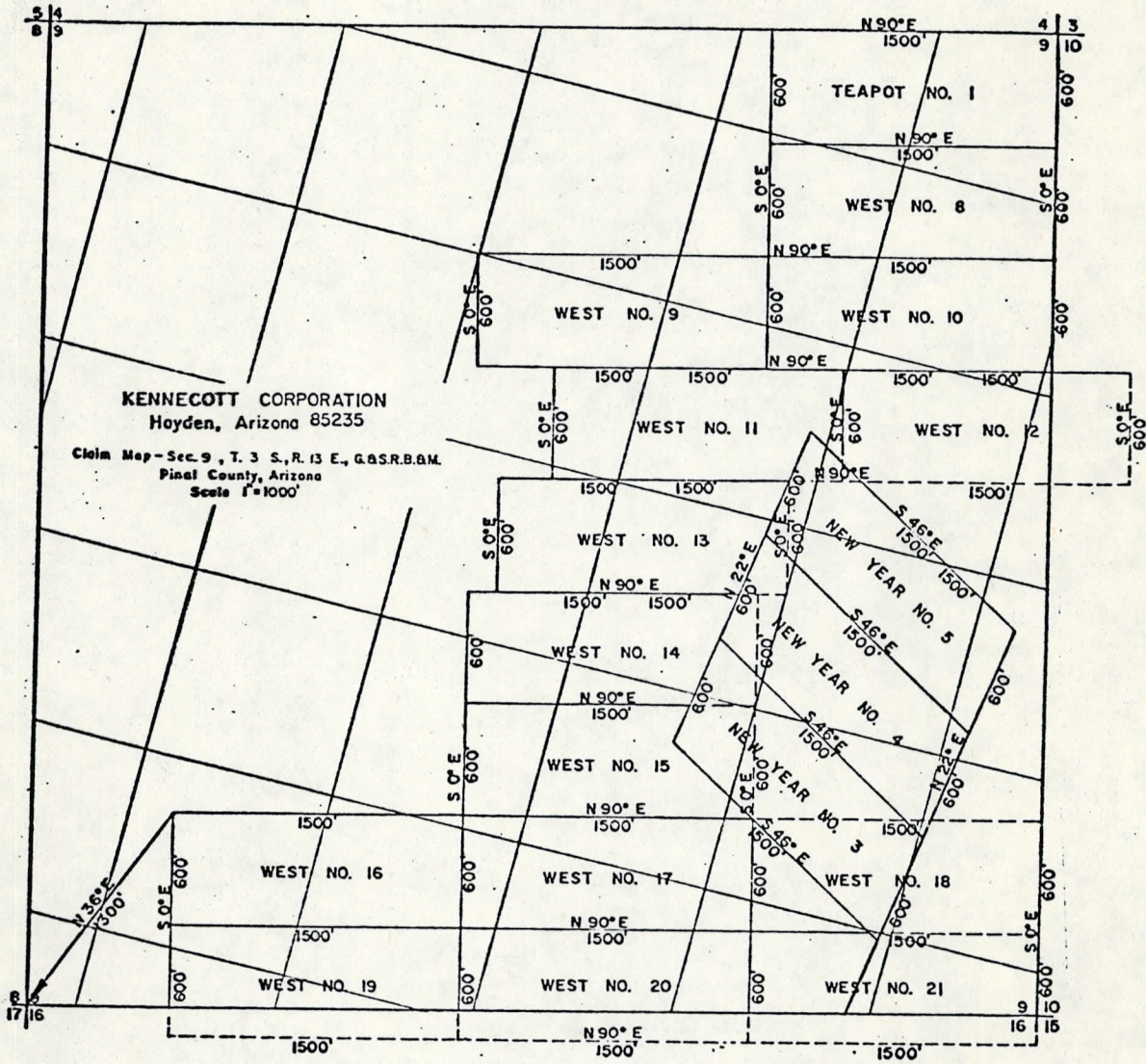
MAP OF UNPATENTED LODE MINING CLAIMS
 OWNED BY KENNECOTT CORPORATION
 WHICH ARE SITUATED WITHIN SECTION 9,
 TOWNSHIP 3S, RANGE 13E, G. & S. R. B. & M.,
Pinal COUNTY, ARIZONA

Attached for filing on behalf of Kennecott Corporation together with this information sheet and pursuant to S.R.S. §27-210 is a map depicting the following unpatented lode mining claims owned by Kennecott Corporation:

Location Notice
 Recorded in the Office
 of the County Recorder
 of Pinal County, Arizona

<u>Claim Name</u>	<u>Type of Monuments</u>	<u>Location Notice</u>		<u>Amended Notice</u>		<u>BLM Serial No. (A MC)</u>
		<u>Docket</u>	<u>Page</u>	<u>Docket</u>	<u>Page</u>	
New Year No. 3	Rock	Mines 57	575			67366
New Year No. 4	Rock	Mines 57	576			67367
New Year No. 5	Rock	Mines 57	577			67368
Teapot No. 1	Wooden post	834	692			67385
West No. 8	Wooden post	520	978			67414
West No. 9	Wooden post	520	979			67415
West No. 10	Wooden post	520	980			67416
West No. 11	Wooden post	520	981			67417
West No. 12	Wooden post	520	982			67418
West No. 13	Wooden post	520	983			67419
West No. 14	Wooden post	520	984			67420
West No. 15	Wooden post	520	985			67421
West No. 16	Wooden post	520	986			67422
West No. 17	Wooden post	520	987			67423
West No. 18	Wooden post	520	988			67424
West No. 19	Wooden post	520	989			67425
West No. 20	Wooden post	520	990			67426
West No. 21	Wooden post	520	991			67427

1031-783



*** CERTIFICATE OF RECORDING ***



STATE OF ARIZONA, COUNTY OF PINAL (SS)
I HEREBY CERTIFY THAT THE WITHIN INSTRUMENT WAS FILED FOR RECORD
PINAL COUNTY, STATE OF ARIZONA. WITNESS MY HAND AND OFFICIAL SEAL.

NO: 659439 TIME: 1630 20OCT80 PAGES: 003 FEE \$007.00

WILLIAM S. TRUMAN
PINAL COUNTY RECORDER, BY *Carol Ann Gomez* 1031-784 DEPUTY

MAP FROM: KCC TO: NEW YEAR 6-9

ARIZONA STATE OFFICE
BU. LAND MANAGEMENT

DEC 5 1980

7:45 A.M.
PHOENIX, ARIZONA

MAP OF UNPATENTED LODGE MINING CLAIMS
 OWNED BY KENNECOTT CORPORATION
 WHICH ARE SITUATED WITHIN SECTION 10,
 TOWNSHIP 3S, RANGE 13E, G. & S. R. B. & M.,
Pinal COUNTY, ARIZONA

Attached for filing on behalf of Kennecott Corporation together with this information sheet and pursuant to S. R. S. §27-210 is a map depicting the following unpatented lode mining claims owned by Kennecott Corporation:

Location Notice
 Recorded in the Office
 of the County Recorder
 of Pinal County, Arizona

<u>Claim Name</u>	<u>Type of Monuments</u>	<u>Location Notice</u>		<u>Amended Notice</u>		<u>BLM Serial No. (A MC)</u>
		<u>Docket</u>	<u>Page</u>	<u>Docket</u>	<u>Page</u>	
New Year No. 6	3' Rock	Mines 57	578			67369
New Year No. 7	3' Rock	Mines 57	759			67370
New Year No. 8	3' Rock	Mines 57	580			67371
New Year No. 9	3' Rock	Mines 57	581			67372
Red Hills No. 1	4"x4" Post	129	129	152	393	67395
Red Hills No. 2	4"x4" Post	129	130	152	394	67396
Red Hills No. 3	4"x4" Post	129	131	152	395	67397
West No. 1	Wooden Post	520	971			67407
West No. 2	Wooden Post	520	972			67408
West No. 3	Wooden Post	520	973			67409
West No. 4	Wooden Post	520	974			67410
West No. 5	Wooden Post	520	975			67411
West No. 6	Wooden Post	520	976			67412
West No. 7	Wooden Post	520	977			67413

These are valid mining claims which were located and which have been owned by Kennecott and which have been validly maintained since before September 1, 1978; they are, therefore, not subject to the location requirements enacted since the original valid location of the claims, including without limitation the laws of 1978, Chapter 177, amending the provisions of A.R.S. §27-203. This filing is under the voluntary provisions of A.R.S. §27-210 and neither this filing nor any defect which may be contained herein constitutes a waiver, relinquishment, abandonment or forfeiture of any of Kennecott's rights in these claims validly existing or perfected under prior law.

Dated this 16 day of October, 1980.

KENNECOTT CORPORATION


By Richard D. Elliott
Richard D. Elliott, Mines Plant Engineer,
Ray Mines Division, Kennecott Minerals
Company, a Division of Kennecott
Corporation

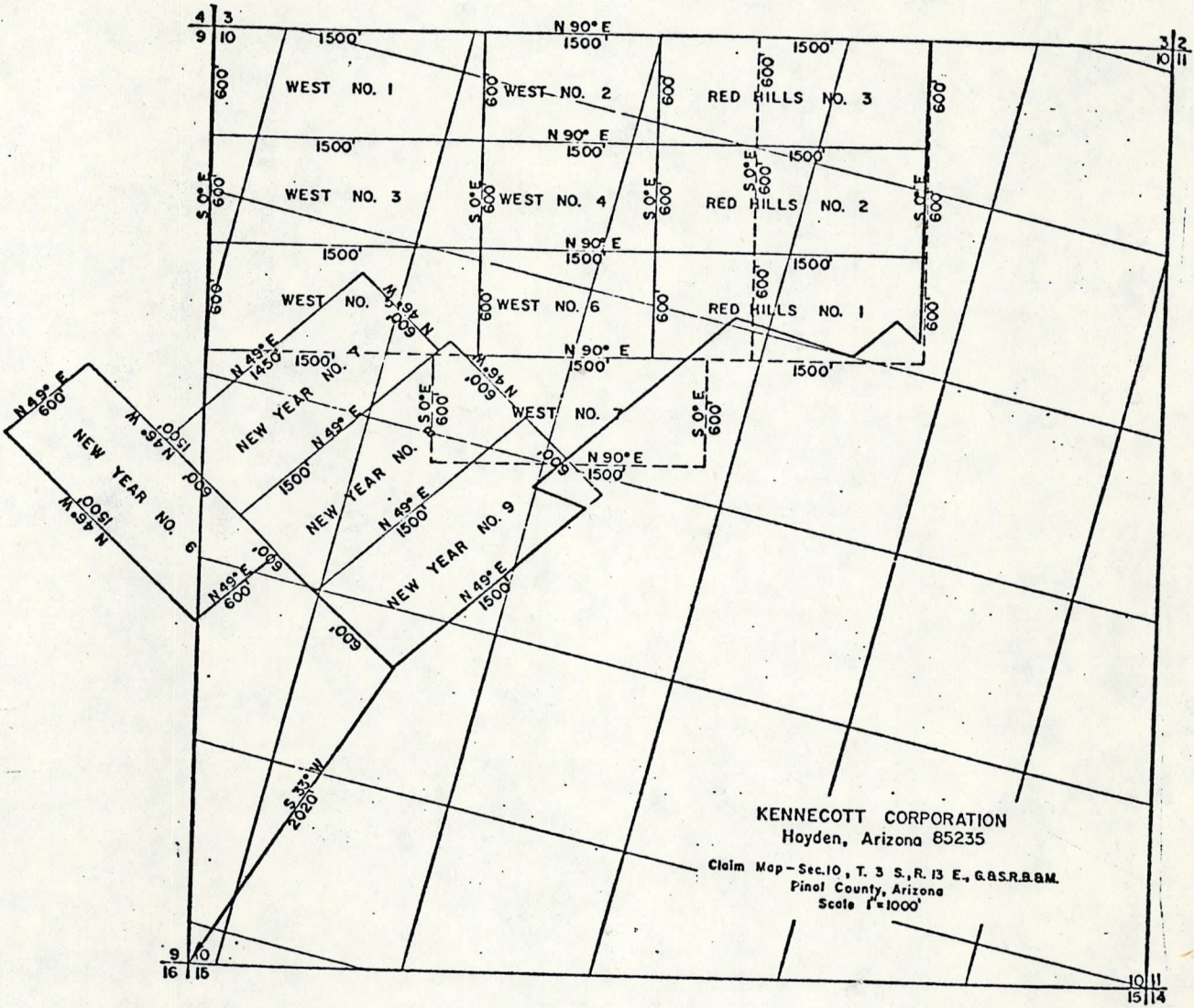
STATE OF ARIZONA)
) ss
County of Pinal)

The foregoing instrument was acknowledged before me this 16th day of October, 1980, by Richard D. Elliott, the Mines Plant Engineer of Ray Mines Division, Kennecott Minerals Company, a division of Kennecott Corporation, a New York Corporation, on behalf of the Corporation.

Helen J. Fluharty
Notary Public

My Commission Expires Sept. 18, 1984





*** CERTIFICATE OF RECORDING ***

STATE OF ARIZONA, COUNTY OF PINAL (SS)
I HEREBY CERTIFY THAT THE WITHIN INSTRUMENT WAS FILED FOR RECORD IN
PINAL COUNTY, STATE OF ARIZONA. WITNESS MY HAND AND OFFICIAL SEAL.

NO: 659425 TIME: 1630 20OCT80 PAGES: 003 FEE \$006.50

WILLIAM S. TRUMAN
PINAL COUNTY RECORDER, BY *Carol Ann Jones* 1031-740.....DEPUTY

MAP FROM: KCC TO: PORTLAND 5

ARIZONA STATE OFFICE
BU. LAND MANAGEMENT

DEC 5 1980

7:45 A.M.
PHOENIX, ARIZONA

③ 650

13 630
659425

1031-740

MAP OF UNPATENTED LODGE MINING CLAIMS
OWNED BY KENNECOTT CORPORATION
WHICH ARE SITUATED WITHIN SECTION 34,
TOWNSHIP 2S, RANGE 13E, G. & S. R. B. & M.,
Pinal COUNTY, ARIZONA

Attached for filing on behalf of Kennecott Corporation together with this information sheet and pursuant to S. R. S. §27-210 is a map depicting the following unpatented lode mining claims owned by Kennecott Corporation:

Location Notice
Recorded in the Office
of the County Recorder
of Pinal County, Arizona

<u>Claim Name</u>	<u>Type of Monuments</u>	<u>Location Notice</u>		<u>Amended Notice</u>		<u>BLM Serial No. (A MC)</u>
		<u>Docket</u>	<u>Page</u>	<u>Docket</u>	<u>Page</u>	
Portland No. 5	Wooden post	683	163			67373
Portland No. 8	Wooden post	720	592			67376
Portland No. 9	Wooden post	720	593			67377
Portland No. 10	Wooden post	720	594			67378
Portland No. 11	Wooden post	720	595			67379
Portland No. 12	Wooden post	720	596			67380
Portland No. 13	Wooden post	720	597			67381
Portland No. 14	Wooden post	720	598			67382
Portland No. 15	Wooden post	720	599			67383
Portland No. 16	Wooden post	720	600			67384
Red Bluff	Wooden post in rock	495	504			67406
Teapot No. 11	Wooden post	850	617			1186
Teapot No. 12	Wooden post	850	618			1187

*** CERTIFICATE OF RECORDING ***

STATE OF ARIZONA, COUNTY OF PINAL (SS)
I HEREBY CERTIFY THAT THE WITHIN INSTRUMENT WAS FILED FOR RECORD IN
PINAL COUNTY, STATE OF ARIZONA. WITNESS MY HAND AND OFFICIAL SEAL.

NO: 659437 TIME: 1630 20OCT80 PAGES: 003 FEE \$004.50

WILLIAM S. TRUMAN
PINAL COUNTY RECORDER, BY *[Signature]* DEPUTY

1031-778

MAP FROM: KCC TO: TEAPOT 2-10

ARIZONA STATE OFFICE
BU. LAND MANAGEMENT

DEC 5 1980

7:45 A.M.
PHOENIX, ARIZONA

450

9 450

1031-778

659437

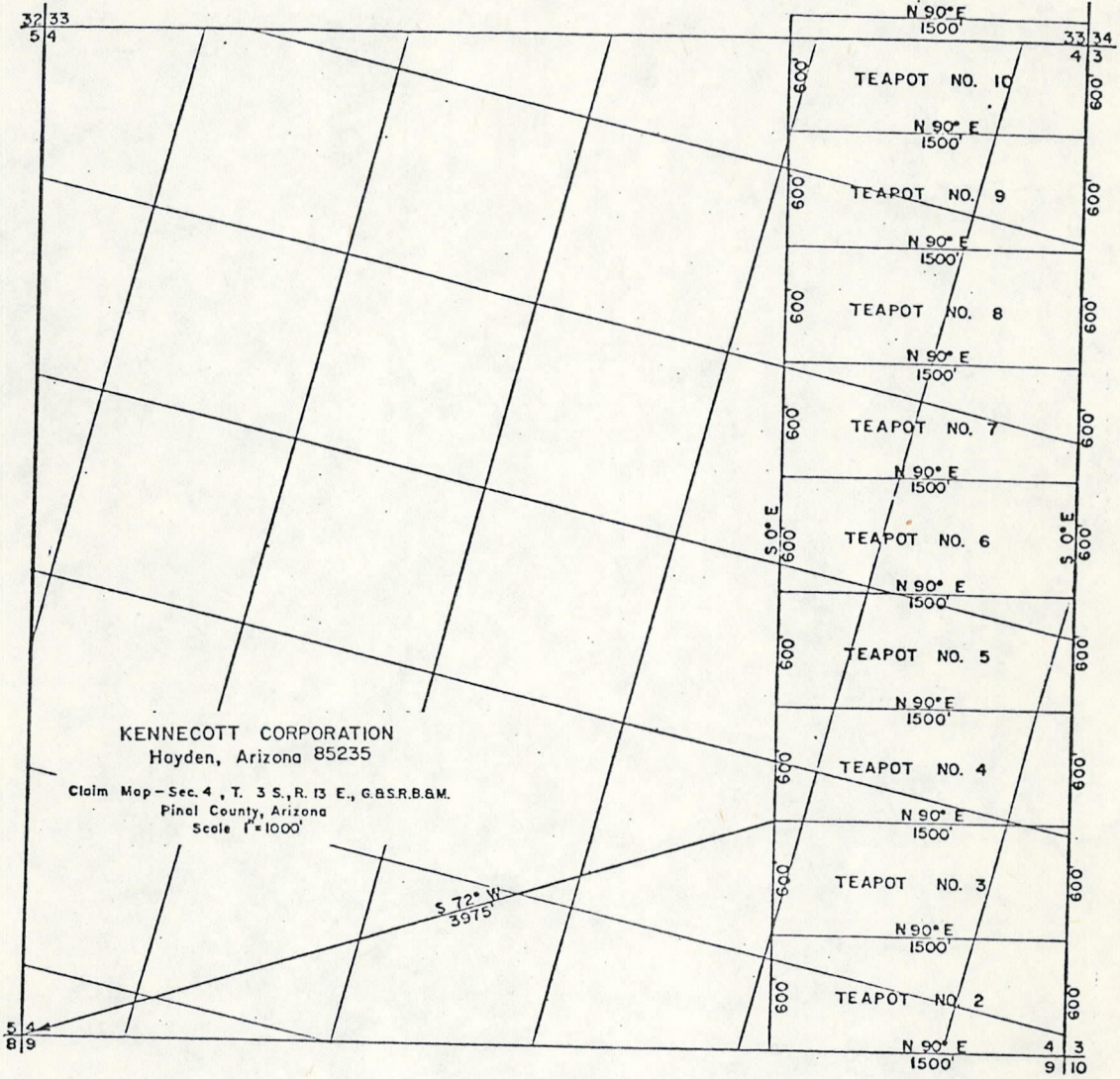
MAP OF UNPATENTED LODGE MINING CLAIMS
 OWNED BY KENNECOTT CORPORATION
 WHICH ARE SITUATED WITHIN SECTION 4,
 TOWNSHIP 3S, RANGE 13E, G. & S. R. B. & M.,
Pinal COUNTY, ARIZONA

Attached for filing on behalf of Kennecott Corporation together with this information sheet and pursuant to S. R. S. §27-210 is a map depicting the following unpatented lode mining claims owned by Kennecott Corporation:

Location Notice
 Recorded in the Office
 of the County Recorder
 of Pinal County, Arizona

<u>Claim Name</u>	<u>Type of Monuments</u>	<u>Location Notice</u>		<u>Amended Notice</u>		<u>BLM Serial No. (A MC)</u>
		<u>Docket</u>	<u>Page</u>	<u>Docket</u>	<u>Page</u>	
Teapot No. 2	Wooden post	834	693			67386
Teapot No. 3	Wooden post	834	694			67387
Teapot No. 4	Wooden post	834	695			67388
Teapot No. 5	Wooden post	834	696			67389
Teapot No. 6	Wooden post	834	697			67390
Teapot No. 7	Wooden post	834	698			67391
Teapot No. 8	Wooden post	834	699			67392
Teapot No. 9	Wooden post	834	700			67393
Teapot No. 10	Wooden post	834	701			67394

1031-780



*** CERTIFICATE OF RECORDING ***

STATE OF ARIZONA, COUNTY OF PINAL (SS)
I HEREBY CERTIFY THAT THE WITHIN INSTRUMENT WAS FILED FOR RECORD IN
PINAL COUNTY, STATE OF ARIZONA. WITNESS MY HAND AND OFFICIAL SEAL.

NO: 659435 TIME: 1630 20OCT80 PAGES: 003 FEE \$000.50

WILLIAM S. TRUMAN
PINAL COUNTY RECORDER, BY *Carol Ann Jones* 1031-772 DEPUTY

MAP FROM: KCC TO: RED HILLS FRA

ARIZONA STATE OFFICE
BU. LAND MANAGEMENT

DEC 5 1980

7:45 A.M.
PHOENIX, ARIZONA

1031-712

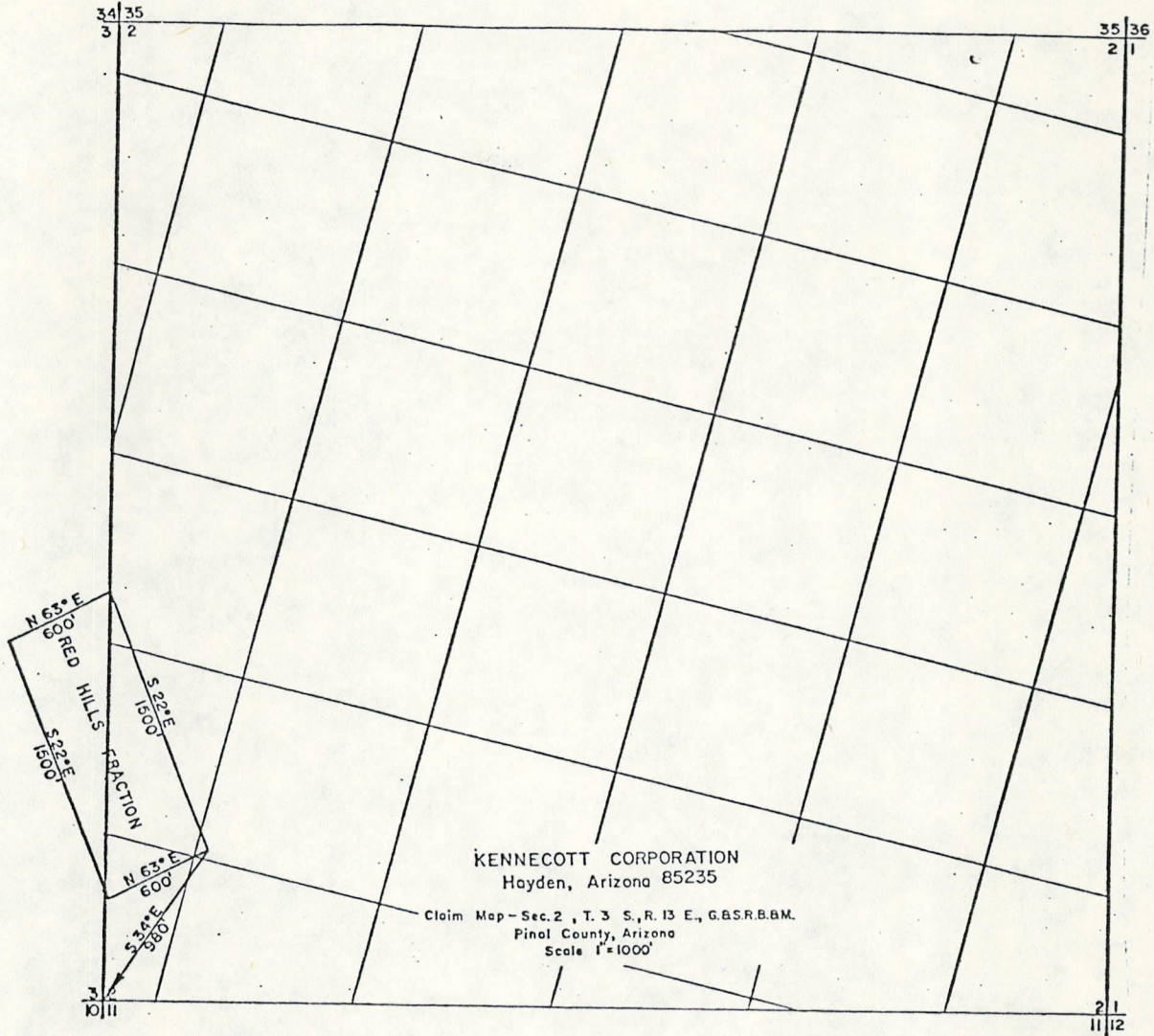
659435

MAP OF UNPATENTED LODE MINING CLAIMS
 OWNED BY KENNECOTT CORPORATION
 WHICH ARE SITUATED WITHIN SECTION 2,
 TOWNSHIP 3S, RANGE 13E, G. & S. R. B. & M.,
Pinal COUNTY, ARIZONA


Attached for filing on behalf of Kennecott Corporation together with this information sheet and pursuant to S. R. S. §27-210 is a map depicting the following unpatented lode mining claims owned by Kennecott Corporation:

Location Notice
 Recorded in the Office
 of the County Recorder
 of Pinal County, Arizona

<u>Claim Name</u>	<u>Type of Monuments</u>	<u>Location Notice</u>		<u>Amended Notice</u>		<u>BLM Serial No. (A MC)</u>
		<u>Docket</u>	<u>Page</u>	<u>Docket</u>	<u>Page</u>	
Red Hills Fraction	Wood post in rock	487	394			67405



*** CERTIFICATE OF RECORDING



STATE OF ARIZONA, COUNTY OF PINAL (SS)
I HEREBY CERTIFY THAT THE WITHIN INSTRUMENT WAS FILED FOR RECORD IN
PINAL COUNTY, STATE OF ARIZONA. WITNESS MY HAND AND OFFICIAL SEAL

NO: 659447 TIME: 1630 20OCT80 PAGES: 003 FEE \$006.00

WILLIAM S. TRUMAN
PINAL COUNTY RECORDER, BY *Carol Ann Jones* 1031-810 DEPUTY

MAP

FROM: KCC

TO: BLUE HILLS 1-

7:45 A.M.
PHOENIX, ARIZONA

DEC 5 1980

ARIZONA STATE OFFICE
BU. LAND MANAGEMENT

1031-810

(3) - 10 ✓
 MAP OF UNPATENTED LODE MINING CLAIMS
 OWNED BY KENNECOTT CORPORATION
 WHICH ARE SITUATED WITHIN SECTION 22,
 TOWNSHIP 3S, RANGE 13E, G. & S. R. B. & M.,
Pinal COUNTY, ARIZONA

Attached for filing on behalf of Kennecott Corporation together with this information sheet and pursuant to S. R. S. §27-210 is a map depicting the following unpatented lode mining claims owned by Kennecott Corporation:

Location Notice
 Recorded in the Office
 of the County Recorder
 of Pinal County, Arizona

<u>Claim Name</u>	<u>Type of Monuments</u>	<u>Location Notice</u>		<u>Amended Notice</u>		<u>BLM Serial No. (A MC)</u>
		<u>Docket</u>	<u>Page</u>	<u>Docket</u>	<u>Page</u>	
Blue Hills No. 1	Rock	280	374			67428
Blue Hills No. 2	Rock	280	375			67429
Blue Hills No. 3	Rock	280	376			67430
Blue Hills No. 4	Rock	280	377			67431
Blue Hills No. 5	Rock	280	378			67432
Blue Hills No. 6	Rock	280	379			67433
Blue Hills No. 7	Rock	280	380			67434
Blue Hills No. 8	Rock	280	381			67435
Blue Hills No. 9	Rock	280	382			67436
Blue Hills No. 10	Rock	280	383			67437
Blue Hills No. 11	Rock	280	384			67438
Blue Hills No. 12	Rock	280	385			67439

These are valid mining claims which were located and which have been owned by Kennecott and which have been validly maintained since before September 1, 1978; they are, therefore, not subject to the location requirements enacted since the original valid location of the claims, including without limitation the laws of 1978, Chapter 177, amending the provisions of A.R.S. §27-203. This filing is under the voluntary provisions of A.R.S. §27-210 and neither this filing nor any defect which may be contained herein constitutes a waiver, relinquishment, abandonment or forfeiture of any of Kennecott's rights in these claims validly existing or perfected under prior law.

Dated this 16 day of October, 1980.

KENNECOTT CORPORATION


By Richard D. Elliott
 Richard D. Elliott, Mines Plant Engineer,
 Ray Mines Division, Kennecott Minerals
 Company, a Division of Kennecott
 Corporation

STATE OF ARIZONA)
) SS
 County of Pinal)


The foregoing instrument was acknowledged before me this 16th day of October, 1980, by Richard D. Elliott, the Mines Plant Engineer of Ray Mines Division, Kennecott Minerals Company, a division of Kennecott Corporation, a New York Corporation, on behalf of the Corporation.

Helen J. Fluharty
 Notary Public

My Commission Expires Sept. 18, 1984



*** CERTIFICATE OF RECORDING ***



STATE OF ARIZONA, COUNTY OF PINAL (SS)
I HEREBY CERTIFY THAT THE WITHIN INSTRUMENT WAS FILED FOR RECORD IN
PINAL COUNTY, STATE OF ARIZONA. WITNESS MY HAND AND OFFICIAL SEAL.

NO: 659448 TIME: 1630 20OCT80 PAGES: 003 FEE \$006.00

WILLIAM S. TRUMAN
PINAL COUNTY RECORDER, BY *Carol Ann Jones* 1031-813 DEPUTY

MAP FROM: KCC TO: RAY 1-7

ARIZONA STATE OFFICE
BU. LAND MANAGEMENT
DEC 5 1980
7:45 A.M.
PHOENIX, ARIZONA

③ - 6 -

12

659448

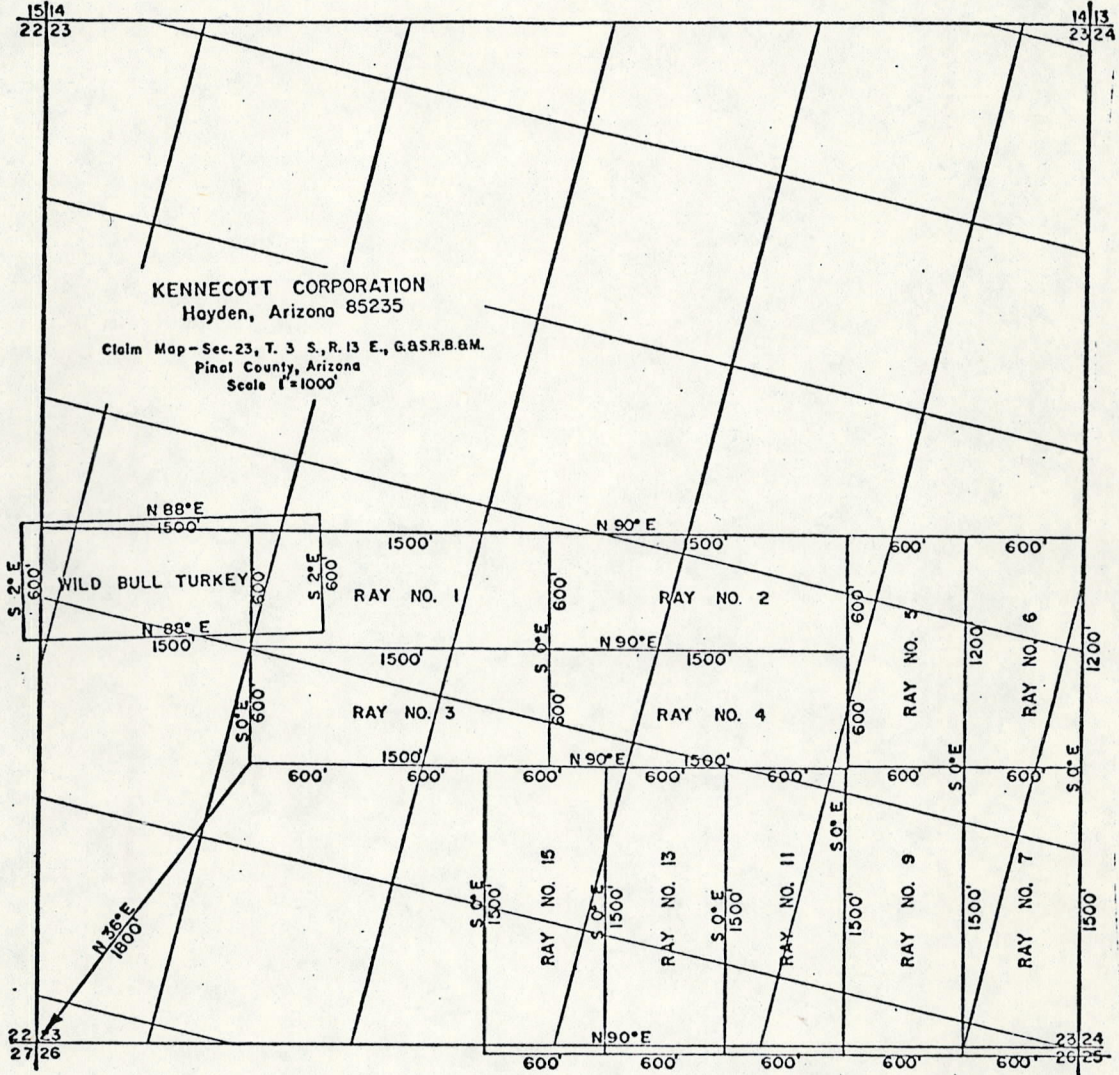
1031-813

MAP OF UNPATENTED LODE MINING CLAIMS
 OWNED BY KENNECOTT CORPORATION
 WHICH ARE SITUATED WITHIN SECTION 23,
 TOWNSHIP 3S, RANGE 13E, G. & S. R. B. & M.,
Pinal COUNTY, ARIZONA

Attached for filing on behalf of Kennecott Corporation together with this information sheet and pursuant to S. R. S. §27-210 is a map depicting the following unpatented lode mining claims owned by Kennecott Corporation:

Location Notice
 Recorded in the Office
 of the County Recorder
 of Pinal County, Arizona

<u>Claim Name</u>	<u>Type of Monuments</u>	<u>Location Notice</u>		<u>Amended Notice</u>		<u>BLM Serial No. (A MC)</u>
		<u>Docket</u>	<u>Page</u>	<u>Docket</u>	<u>Page</u>	
Ray No. 1	Wooden post	545	101			67440
Ray No. 2	Wooden post	545	102			67441
Ray No. 3	Wooden post	545	103			67442
Ray No. 4	Wooden post	545	104			67443
Ray No. 5	Wooden post	545	105			67444
Ray No. 6	Wooden post	545	106			67445
Ray No. 7	Wooden post	545	107			67446
Ray No. 9	Wooden post	545	109	552	365	67448
Ray No. 11	Wooden post	545	111	552	366	67450
Ray No. 13	Wooden post	545	113			67452
Ray No. 15	Wooden post	545	115	552	367	67454
Wild Bull Turkey	2"x2" Post	893	935			18980



KENNECOTT CORPORATION
Hayden, Arizona 85235

Claim Map - Sec. 23, T. 3 S., R. 13 E., G.A.S.R.B.M.
Pinal County, Arizona
Scale 1"=1000'

WILD BULL TURKEY

RAY NO. 1

RAY NO. 2

RAY NO. 3

RAY NO. 4

RAY NO. 5

RAY NO. 6

RAY NO. 15


RAY NO. 13

RAY NO. 11

RAY NO. 9

RAY NO. 7

*** CERTIFICATE OF RECORDING ***



STATE OF ARIZONA, COUNTY OF PINAL (SS)
I HEREBY CERTIFY THAT THE WITHIN INSTRUMENT WAS FILED FOR RECORD IN
PINAL COUNTY, STATE OF ARIZONA. WITNESS MY HAND AND OFFICIAL SEAL.

NO: 659452 TIME: 1630 20OCT80 PAGES: 003 FEE \$011.50

WILLIAM S. TRUMAN
PINAL COUNTY RECORDER, BY *Carroll Jones* 1031-826 DEPUTY

MAP

FROM: KCC

TO: RAY 8

7:45 A.M.
PHOENIX, ARIZONA

DEC 5 1980

ARIZONA STATE OFFICE
BU. LAND MANAGEMENT

1150

23

113

659452

1031-826


MAP OF UNPATENTED LODE MINING CLAIMS
 OWNED BY KENNECOTT CORPORATION
 WHICH ARE SITUATED WITHIN SECTION 26,
 TOWNSHIP 3S, RANGE 13E, G. & S.R.B. & M.,
Pinal COUNTY, ARIZONA

Attached for filing on behalf of Kennecott Corporation together with this information sheet and pursuant to S.R.S. §27-210 is a map depicting the following unpatented lode mining claims owned by Kennecott Corporation:

Location Notice
 Recorded in the Office
 of the County Recorder
 of Pinal County, Arizona

<u>Claim Name</u>	<u>Type of Monuments</u>	<u>Location Notice</u>		<u>Amended Notice</u>		<u>BLM Serial No. (A MC)</u>
		<u>Docket</u>	<u>Page</u>	<u>Docket</u>	<u>Page</u>	
Ray No. 8	Wooden post	545	108			67447
Ray No. 10	Wooden post	545	110			67449
Ray No. 12	Wooden post	545	112			67451
Ray No. 14	Wooden post	545	114			67453
Ray No. 16	Wooden post	545	116			67455
Ray No. 17	Wooden post	545	117			67456
Ray No. 18	Wooden post	545	118			67457
Ray No. 19	Wooden post	545	119			67458
Ray No. 20	Wooden post	545	120			67459
Ray No. 21	Wooden post	545	121			67460
Ray No. 22	Wooden post	552	381			67461
Ray No. 23	Wooden post	545	122			67462
Ray No. 24	Wooden post	552	382			67463
Ray No. 25	Wooden post	545	123			67464
Ray No. 26	Wooden post	552	383			67465
Ray No. 27	Wooden post	545	124			67466
Ray No. 28	Wooden post	552	384			67467
Ray No. 29	Wooden post	545	125			67468
Ray No. 30	Wooden post	552	385			67469
Ray No. 31	Wooden post	552	386			67470
Ray No. 32	Wooden post	552	387			67471
Ray No. 33	Wooden post	552	388			67472
Ray No. 34	Wooden post	552	389			67473

*** CERTIFICATE OF RECORDING ***



STATE OF ARIZONA, COUNTY OF PINAL (SS)
I HEREBY CERTIFY THAT THE WITHIN INSTRUMENT WAS FILED FOR RECORD IN
PINAL COUNTY, STATE OF ARIZONA. WITNESS MY HAND AND OFFICIAL SEAL

NO: 659454 TIME: 1630 20OCT80 PAGES: 003 FEE \$012.50

WILLIAM S. TRUMAN
PINAL COUNTY RECORDER, BY *Carol Ann Jones* 1031-832 DEPUTY

MAP

FROM: KCC

TO: RAY 35-59

7:45 A.M.
PHOENIX, ARIZONA

DEC 5 1980

ARIZONA STATE OFFICE
BU. LAND MANAGEMENT

B-1250

553-54
25 1250


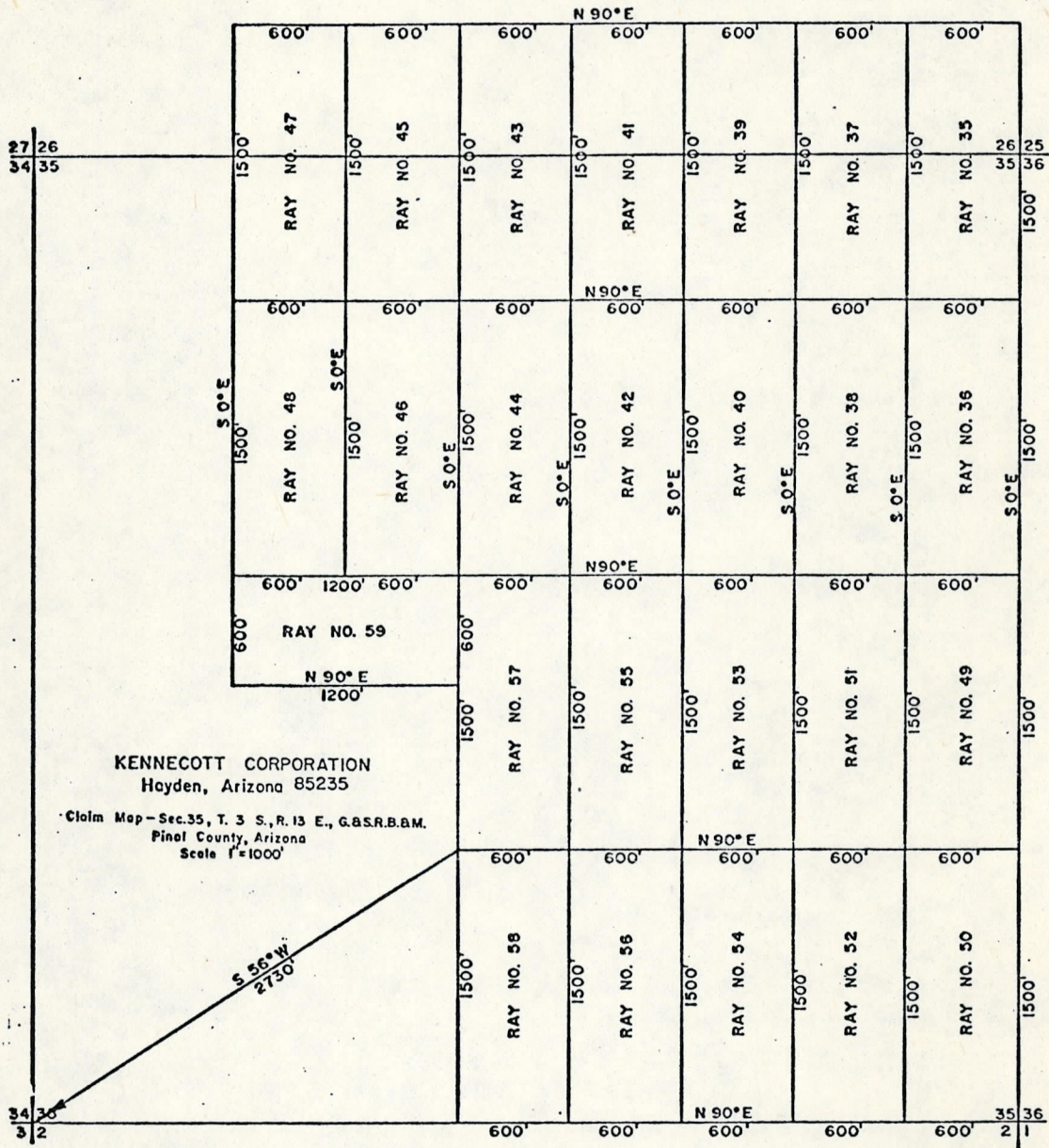
1031-832

MAP OF UNPATENTED LODE MINING CLAIMS
 OWNED BY KENNECOTT CORPORATION
 WHICH ARE SITUATED WITHIN SECTION 35,
 TOWNSHIP 3S, RANGE 13E, G. & S. R. B. & M.,
Pinal COUNTY, ARIZONA

Attached for filing on behalf of Kennecott Corporation together with this information sheet and pursuant to S. R. S. §27-210 is a map depicting the following unpatented lode mining claims owned by Kennecott Corporation:

Location Notice
 Recorded in the Office
 of the County Recorder
 of Pinal County, Arizona

Claim Name	Type of Monuments	Location Notice		Amended Notice		BLM Serial No. (A MC)
		Docket	Page	Docket	Page	
Ray No. 35	Wood post	545	126			67474
Ray No. 36	Wood post.	545	127			67475
Ray No. 37	Wood post	545	128			67476
Ray No. 38	Wood post	545	129			67477
Ray No. 39	Wood post	545	130	552	368	67478
Ray No. 40	Wood post	545	131	552	369	67479
Ray No. 41	Wood post	545	132			67480
Ray No. 42	Wood post	545	133			67481
Ray No. 43	Wood post	552	390			67482
Ray No. 44	Wood post	552	391			67483
Ray No. 45	Wood post	552	392			67484
Ray No. 46	Wood post	552	393			67485
Ray No. 47	Wood post	552	394			67486
Ray No. 48	Wood post	552	395			67487
Ray No. 49	Wood post	546	444			67488
Ray No. 50	Wood post	546	445			67489
Ray No. 51	Wood post	546	446			67490
Ray No. 52	Wood post	546	447			67491
Ray No. 53	Wood post	546	448			67492
Ray No. 54	Wood post	546	449			67493
Ray No. 55	Wood post	546	450			67494
Ray No. 56	Wood post	546	451			67495
Ray No. 57	Wood post	546	452			67496
Ray No. 58	Wood post	546	453			67497
Ray No. 59	Wood post	546	454			67498



*** CERTIFICATE OF RECORDING ***



STATE OF ARIZONA, COUNTY OF PINAL (SS)
I HEREBY CERTIFY THAT THE WITHIN INSTRUMENT WAS FILED FOR RECORD IN
PINAL COUNTY, STATE OF ARIZONA. WITNESS MY HAND AND OFFICIAL SEAL

NJ: 659449 TIME: 1630 20OCT80 PAGES: 003 FEE \$015.00

WILLIAM S. TRUMAN
PINAL COUNTY RECORDER, BY *Carol Ann James* 1031-816 DEPUTY

MAP FROM: KCC TO: RAY 60-64

ARIZONA STATE OFFICE
BU. LAND MANAGEMENT

DEC 5 1980

7:45 A.M.
PHOENIX, ARIZONA

1051-816


MAP OF UNPATENTED LODE MINING CLAIMS
OWNED BY KENNECOTT CORPORATION
WHICH ARE SITUATED WITHIN SECTION 24,
TOWNSHIP 3S, RANGE 13E, G. & S.R.B. & M.,
Pinal COUNTY, ARIZONA

Attached for filing on behalf of Kennecott Corporation together with this information sheet and pursuant to S. R. S. §27-210 is a map depicting the following unpatented lode mining claims owned by Kennecott Corporation:

Location Notice
Recorded in the Office
of the County Recorder
of Pinal County, Arizona

Claim Name	Type of Monuments	Location Notice		Amended Notice		BLM Serial No. (A MC)
		Docket	Page	Docket	Page	
Ray No. 60	Wooden post	552	396			67499
Ray No. 61	Wooden post	548	185			67500
Ray No. 62	Wooden post	548	186			67501
Ray No. 63	Wooden post	548	187			67502
Ray No. 64	Wooden post	548	188			67503
Ray No. 73	Wooden post	552	370			67512
Ray No. 74	Wooden post	552	371			67513
Ray Southern No. 1	Rock	Mines 47	462			67181
Ray Southern No. 5	Rock	Mines 47	463			67182
Ray Southern No. 6	Rock	Mines 47	464			67183
Ray Southern No. 7	Rock	Mines 47	465			67184
Ray Southern No. 8	Rock	Mines 47	466			67185
Ray Southern No. 9	Rock	Mines 47	467			67186
Ray Southern No. 10	Rock	Mines 47	468			67187
Ray Southern No. 11	Rock	Mines 47	469	297	236	67188
Ray Southern No. 12	Rock	Mines 47	470			67189
Ray Southern No. 13	Rock	Mines 52	100			67190
Ray Southern No. 14	Rock	Mines 52	101			67191
Ray Southern No. 15	Rock	Mines 52	101			67192
Ray Southern No. 39	Rock	155	86	360	522	67196
Ray Southern No. 40	Rock	155	87	360	523	67197
Ray Southern No. 41	Rock	155	88	360	524	67198
Ray Southern No. 42	Rock	158	134	360	525	67199
Southern No. 1	Rock	297	230			67173
Southern No. 2	Rock	297	231			67174
Southern No. 3	Rock	297	232			67175
Southern No. 5	Rock	297	234			67177
Southern No. 6	Rock	297	235			67178
Southern No. 7	Rock	334	532			67179
Southern No. 8	Rock	334	533			67180

*** CERTIFICATE OF RECORDING ***



STATE OF ARIZONA, COUNTY OF PINAL (SS)
I HEREBY CERTIFY THAT THE WITHIN INSTRUMENT WAS FILED FOR RECORD IN
PINAL COUNTY, STATE OF ARIZONA. WITNESS MY HAND AND OFFICIAL SEAL.

NO: 659451 TIME: 1630 20OCT80 PAGES: 004 FEE \$018.00

WILLIAM S. TRUMAN
PINAL COUNTY RECORDER, BY *Charles Alan Gomez* 1031-822 DEPUTY

MAP

FROM: KCC

TO: RAY 65-72

ARIZONA STATE OFFICE
BU. LAND MANAGEMENT

DEC 5 1980

7:45 A.M.
PHOENIX, ARIZONA

1031-822

MAP OF UNPATENTED LODE MINING CLAIMS
 OWNED BY KENNECOTT CORPORATION
 WHICH ARE SITUATED WITHIN SECTION 25,
 TOWNSHIP 3S, RANGE 13E, G. & S. R. B. & M.,
Pinal COUNTY, ARIZONA

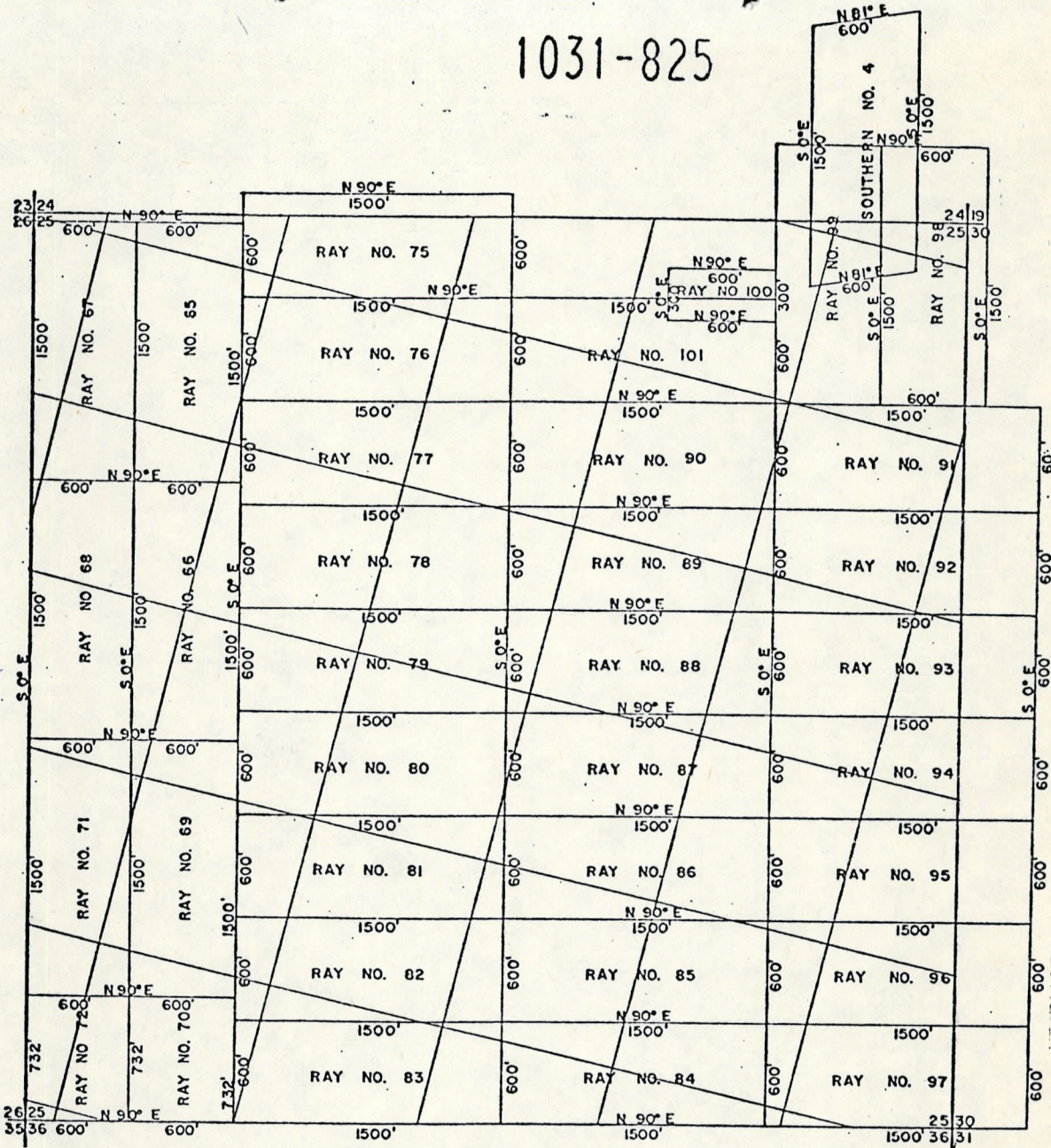
Attached for filing on behalf of Kennecott Corporation together with this information sheet and pursuant to S. R. S. §27-210 is a map depicting the following unpatented lode mining claims owned by Kennecott Corporation:

Location Notice
 Recorded in the Office
 of the County Recorder
 of Pinal County, Arizona

<u>Claim Name</u>	<u>Type of Monuments</u>	<u>Location Notice</u>		<u>Amended Notice</u>		<u>BLM Serial No. (A MC)</u>
		<u>Docket</u>	<u>Page</u>	<u>Docket</u>	<u>Page</u>	
Ray 65	Wooden post	548	189			67504
Ray 66	Wooden post	548	190			67505
Ray 67	Wooden post	548	191			67506
Ray 68	Wooden post	548	192			67507
Ray 69	Wooden post	548	193			67508
Ray 70	Wooden post	548	194			67509
Ray 71	Wooden post	548	195			67510
Ray 72	Wooden post	548	196			67511
Ray 75	wooden post	552	372			67514
Ray 76	Wooden post	552	373			67515
Ray 77	Wooden post	552	374			67516
Ray 78	Wooden post	552	375			67517
Ray 79	Wooden post	552	376			67518
Ray 80	Wooden post	552	377			67519
Ray 81	Wooden post	552	378			67520
Ray 82	Wooden post	552	379			67521
Ray 83	Wooden post	552	380			67522
Ray 84	Wooden post	758	967			67523
Ray 85	Wooden post	758	968			67524
Ray 86	Wooden post	758	969			67525
Ray 87	Wooden post	758	970			67526
Ray 88	Wooden post	758	971			67527
Ray 89	Wooden post	758	972			67528
Ray 90	Wooden post	758	973			67529

<u>Claim Name</u>	<u>Type of Monuments</u>	<u>Location Notice</u>		<u>Amended Notice</u>		<u>BLM Serial No. (AMC)</u>
		<u>Docket</u>	<u>Page</u>	<u>Docket</u>	<u>Page</u>	
Ray 91	Wooden post	758	974			67530
Ray 92	Wooden post	758	975			67531
Ray 93	Wooden post	758	976			67532
Ray 94	Wooden post	758	977			67533
Ray 95	Wooden post	758	978			67534
Ray 96	Wooden post	758	979			67535
Ray 97	Wooden post	758	980			67536
Ray 98	Wooden post	785	779			67537
Ray 99	Wooden post	785	780			67538
Ray 100	Wooden post	785	781			67539
Ray 101	Wooden post	785	782			67540
Southern No. 4	Rock	297	233			67176

1031-825



KENNECOTT CORPORATION
Hayden, Arizona 85235

Claim Map - Sec. 25, T. 3 S., R. 13 E., G.B.S.R.B.M.
Pinal County, Arizona
Scale 1"=1000'

923

UNITED STATES
DEPARTMENT OF THE INTERIOR
BUREAU OF LAND MANAGEMENT
ARIZONA STATE OFFICE
P.O. BOX 16563
3707 N. 7TH STREET
PHOENIX, ARIZONA 85011

OFFICIAL BUSINESS
PENALTY FOR PRIVATE USE, \$300

AN EQUAL OPPORTUNITY EMPLOYER

AMC 66892



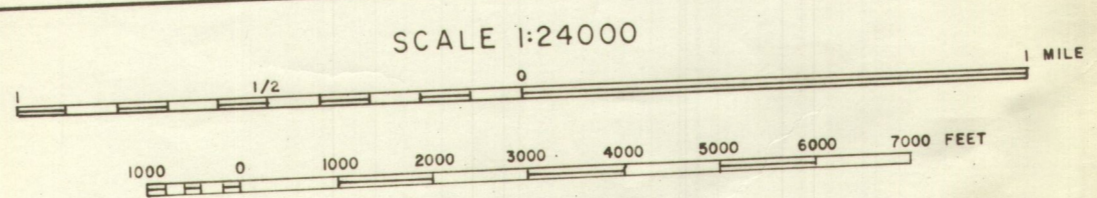
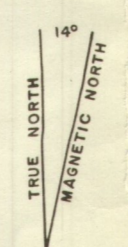
T.4S
T.5S

T.4S
T.5S

R.14E
R.15E

R.15E
R.16E


GILA & SALT RIVER BASE & MERIDIAN



DICK NO. 20
DICK NO. 19
DICK NO. 18


RECEIVED
B.L.M. LAND OFFICE
APR 3 10 40 AM '14
PHOENIX, ARIZONA

KENNECOTT COPPER CORPORATION
RAY MINES DIVISION
PROPERTY MAP CHILITO, ARIZONA



GILA & SALT RIVER BASE & MERIDIAN

SCALE 1/240



KENECOTT COPPER CORPORATION
RAY MINES DIVISION
PROPERTY MAP — RAY, ARIZONA

A MC 66892

R. 12 E
R. 13 E

A MC 66892

13

18

17

16

T. 3 S.

T. 3 S.

24

19

20


21

AX 55	AX 56	AX 1	AX 2	AX 31	AX 32
AX 57	AX 58	AX 3	AX 4	AX 33	AX 34
AX 59	AX 60	AX 5	AX 6	AX 35	AX 36
AX 61	AX 62	AX 7	AX 8	AX 37	AX 38
AX 63	AX 64	AX 9	AX 10	AX 39	AX 40
AX 65	AX 66	AX 11	AX 12	AX 41	AX 42
AX 67	AX 68	AX 13	AX 14	AX 43	AX 44
AX 69	AX 70	AX 15	AX 16	AX 45	AX 46
AX 71	AX 72	AX 17	AX 18	AX 47	AX 48
AX 73	AX 74	AX 19	AX 20	AX 49	AX 50
AX 75	AX 76	AX 21	AX 22	AX 51	AX 52
AX 77	AX 78	AX 23	AX 24	AX 53	AX 54
AX 79	AX 25	AX 26			
AX 80	AX 27	AX 28			
AX 81	AX 29	AX 28			
AX 82	AX 30	AX 28			

RECEIVED
B.L.M. AZ STATE OFFICE
OCT 3 10 00 AM '79
PHOENIX, ARIZONA

GILA & SALT RIVER BASE & MERIDIAN

Scale 1:24,000



T. TRUE NORTH
14°
MAGNETIC NORTH

KENNECOTT COPPER CORPORATION
RAY MINES DIVISION
PROPERTY MAP - COPPER BUTTE

AMC 66892

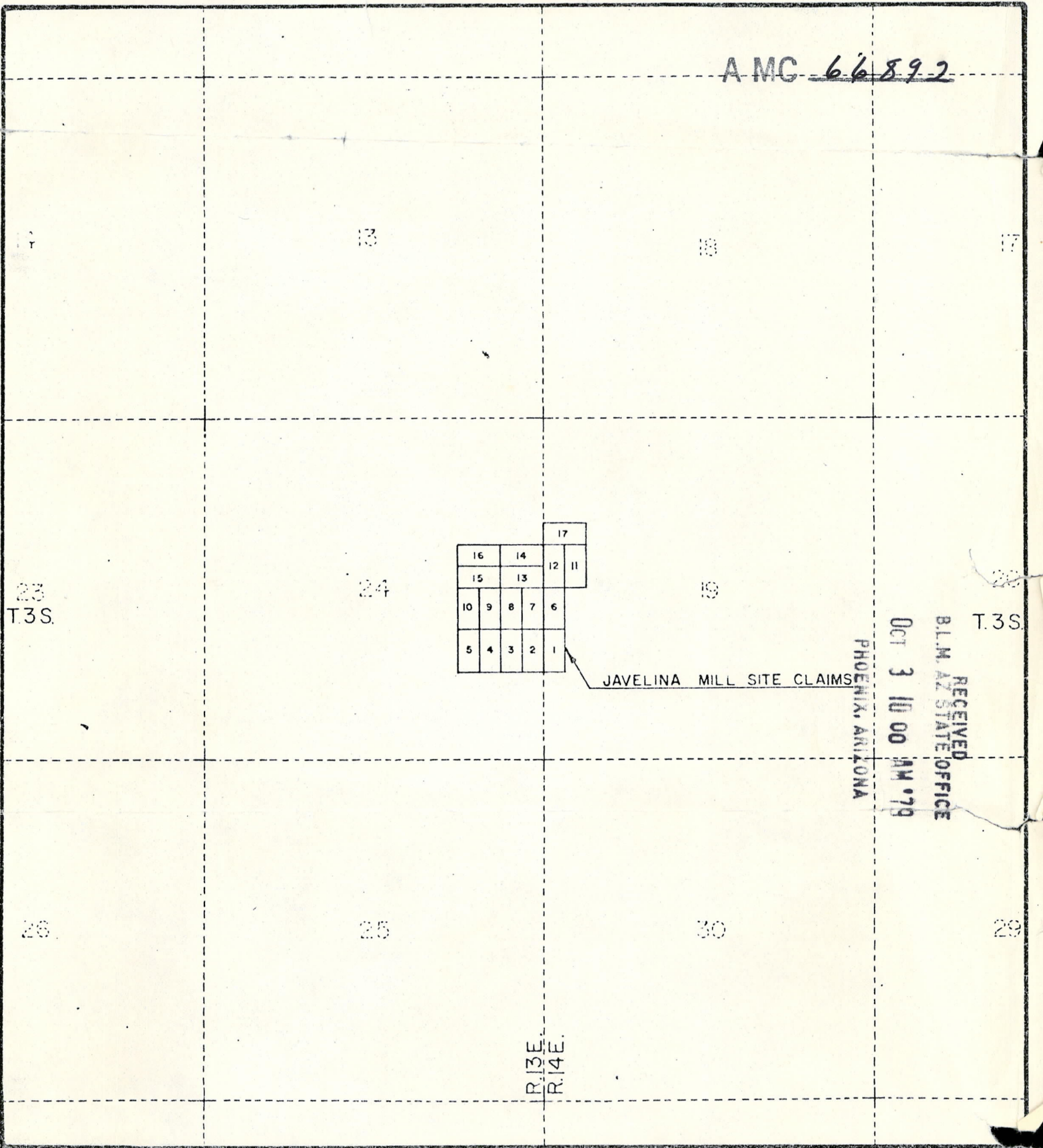
AMC 66892

RECEIVED
STATE OFFICE

DEC 3 10 00 AM '50

PHOENIX, ARIZONA

A MC 66892



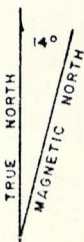
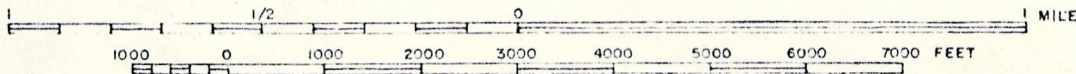
				17
16	14		12	11
15	13			
10	9	8	7	6
5	4	3	2	1

JAVELINA MILL SITE CLAIMS

RECEIVED
 B.L.M. AZ STATE OFFICE
 OCT 3 10 00 AM '79
 PHOENIX, ARIZONA

GILA & SALT RIVER BASE & MERIDIAN

Scale 1:24,000



KENNECOTT COPPER CORPORATION
 RAY MINES DIVISION
 PROPERTY MAP - RAY AREA